

MODELLING ATMOSPHERIC WET REFRACTIVITY PROFILE USING  
GROUND AND SPACE-BASED GLOBAL POSITIONING SYSTEM

OPALUWA YUSUF DRISU

UNIVERSITI TEKNOLOGI MALAYSIA

MODELLING ATMOSPHERIC WET REFRACTIVITY PROFILE USING  
GROUND AND SPACE-BASED GLOBAL POSITIONING SYSTEM

OPALUWA YUSUF DRISU

A thesis submitted in fulfilment of the  
requirements for the award of the degree of  
Doctor of Philosophy (Satellite Navigation)

Faculty of Geoinformation and Real Estate  
Universiti Teknologi Malaysia

JULY 2017

## DEDICATION

With much glory to **Allah S.W.T** for the gift of life, grace and wisdom, this work is dedicated to my late Father, Idrisu Opaluwa of blessed memory.

## ACKNOWLEDGEMENTS

I give all praises and adoration to Allah S.W.T for his grace to embark on this surgeon.

My foremost appreciation goes to my indefatigable supervisors; Dr. Tajul Ariffin Bin Musa and Assoc. Prof. Kamaludin Mohd Omar for your immeasurable contributions academically, morally and otherwise, which has greatly enhanced the horizon of my scientific reasoning, given me strength and courage to withstand the challenges of this highly demanding exploration into the knowledge-based world. In fact working with you in the course of my study is quiet fulfilling.

I am also very grateful to Dr. Witold Rohm (Wroclaw University of Life and Environmental Science, Poland) for giving me access to your GPS tomography software and attending to me each time I have issues, Dr. Dudy D. Wijaya (Institute of Technology Bandung, Indonesia) for all your scientific supports on fundamental geodesy, GPS meteorology and Matlab coding. You are both wonderful as you respond to any question posed by me, no matter how trivial.

Furthermore, I would like to express my sincere gratitude to the management of Federal University of Technology (FUT) Minna and the Nigerian Tertiary Education Trust Fund (TETFund) for giving me this great opportunity by respectively releasing me for the study at Universiti Teknologi Malaysia (UTM) and providing the intervention fund in support of my programme. I also appreciate the Surveyors Council of Nigeria (SURCON) for supporting me financially. My thanks further goes to the former Dean (Prof. O. O. Morenikeji) and the immediate past Dean (Prof. Y.A. Sanusi) of School of Environmental Technology (SET), the Head

of Department (HOD), Surveying & Geoinformatics; Dr. I. C. Onuigbo as well as my colleagues in the department for all your supports.

I also deeply appreciate all my colleagues in Geomatic Innovation Research Group (GnG) UTM, for all the supports and cooperation, especially during my early days of learning Bernese software for GPS data analysis. Even within my limited space, I must recognise the contributions of Messrs Leong, Yong, Wan Anom, Suryati Shariff, Jespal Sing and Muhammad Faiz Norazmi; not forgetting the care, friendship and understanding enjoyed from them including Nazirah Muhamad Abdullah, Anim Zannariah, Shahrizan Muhammad, Surayatul Atikah and the host of others for giving me home away from home in GnG, each and every one of you is indeed more than just a friend.

I am particularly indebted to Mr. James S. Ibrahim, Adejumo S. T. and Dantani Danlami for continuously being there for me in times of critical needs throughout this programme as well as Late Mr. Paul Zhiri, Surv. O. O. Odentunde and Prof. L. M. Ojigi for their academic/professional mentorship all these while.

As for my Parents (late Pa. Idrisu Opaluwa and Mrs. Amina Egbunu Opaluwa), Brothers and Sisters, I can never thank you enough for giving me the platform to be educated, your show of love, care, prayers and consistent support that has brought me thus far; I appreciate you all mightily. I would also like to extend my appreciation to my in-laws for their support and prayers; special thanks also goes to Mrs Grace Ubah and family, Mal. Ibrahim Mudi and family (Lambata), Mr & Mrs Shaibu Abdul and host of others for standing by me and my family in prayers, love and care throughout the period of this study; and the last of the inheritors, Mrs. Linda Ngozi Izah and family (Auchi Polytechnic), meeting you at the last minutes of my programme has been very rewarding, thanks for your prayers and kindness.

Finally, my utmost heartfelt appreciation is to the love of my heart; Mrs. Hauwa Opaluwa and my lovely daughter; Amina Onę Opaluwa for their unalloyed support, patience, love and prayers all through these years of my study in Malaysia. Accepting to bear the pains of loneliness and all the associated burdens of my

absence for all these years is a great sacrifice and you are indeed my great source of inspiration. Words cannot say it all, thank you very much my Angels; I love you greatly!!

## ABSTRACT

Precise measurement of atmospheric water vapour has been very challenging due to some limitations of the conventional meteorological systems. Hence, there is a need for Global Positioning System (GPS) for meteorology or GPS meteorology. Therefore, the ground-based GPS meteorology and the space-based GPS Radio Occultation (GPS RO) techniques have been used. The major challenges of ground-based GPS meteorology approach include the lack of surface meteorological data collocating with the location of the ground-based GPS receivers as well as its inability to profile the atmosphere. Whereas the GPS RO technique has a problem of generating profile for the lower tropospheric region which holds the largest amount of water vapour. This research investigates an approach for estimating wet refractivity profile using GPS data. Three specific objectives were set for the study which was conducted in three phases. The first objective assessed GPS Integrated Water Vapour (GPS IWV) in which GPS IWV from interpolated meteorological data and the applicability of Global Pressure and Temperature (GPT2w) model for GPS meteorology was evaluated. The results revealed that the GPS IWV from Automatic Weather Station (AWS) presents good correlation with the radiosonde IWV, the standard deviation of the biases vary spatially from  $3.162\text{kg/m}^2$  to  $3.878\text{ kg/m}^2$ . The actual influence of the errors of GPT2w meteorological parameters on GPT2w-based GPS IWV lies between  $2\text{kg/m}^2$  and  $3\text{kg/m}^2$ , translating to an average relative accuracy of 1.2%. Meanwhile, the sensitivity of the GPS RO data to equatorial water vapour trend was evaluated to achieve second objective. It was found that the GPS RO IWV is highly comparable with the ground-based GPS IWV, having average bias of  $1.8\text{kg/m}^2$ . Finally, a methodology for GPS wet refractivity retrieval was developed towards achieving the third objective of this research. The Modified Single Exponential Function (MSEF) model for retrieving wet refractivity profile from ground-based GPS Zenith Wet Delay (ZWD) was realised. The output validation using profile from radiosonde and GPS RO observations showed high correlation in each case. In order to improve the performance of the MSEF model, an approach for integrating the ground-based and the space-based GPS data (GIWRef) was formulated. The GIWRef profile is highly correlated with the GPS RO profile, which showed an average improvement of 41% over the initial MSEF method with average correlation coefficient of 0.99. It can be concluded from the foregoing results of the study that the MSEF and GIWREF concepts developed in this work, presents a potential for augmenting weather forecasting and monitoring water vapour system.

## ABSTRAK

Pengukuran kandungan wap air di atmosfera yang jitu adalah begitu mencabar disebabkan oleh keterbatasan sistem meteorologi secara konvensional. Maka, sistem penentuan sejagat (GPS) untuk meteorologi atau GPS meteorologi ini menjadi satu keperluan. Oleh itu, teknik GPS meteorologi kawalan di bumi dan GPS radio hijab di angkasa (GPS RO) telah digunakan. Cabaran utama bagi kaedah GPS meteorologi kawalan di bumi adalah kekurangan data meteorologi permukaan khususnya di lokasi penerima GPS dan seterusnya menyebabkan ketidakupayaannya untuk menjana profil atmosfera. Manakala teknik GPS RO mempunyai masalah untuk menjana profil meteorologi bagi lapisan troposfera rendah yang mengandungi jumlah wap air yang tinggi. Kajian ini menyiasat suatu pendekatan untuk menganggar profil kebiasaan basah dengan menggunakan data GPS. Tiga objektif khusus telah ditetapkan untuk kajian ini dan dilaksanakan dalam tiga fasa. Objektif pertama adalah menilai integrasi wap air berasaskan GPS (GPS IWV) dengan menggunakan GPS IWV di mana hasil daripada interpolasi data meteorologi dan kesesuaian model tekanan dan suhu sejagat (GPT2w) untuk GPS meteorologi telah dinilai. Hasil kajian mendapati bahawa GPS IWV daripada stesen kajuca automatik (AWS) menunjukkan korelasi yang baik dengan IWV daripada *radiosond* dengan sisihan piawai bias berbeza secara spatial sebanyak  $3.162\text{kg/m}^2$  hingga  $3.878\text{kg/m}^2$ . Punca sebenar yang mempengaruhi ralat parameter meteorologi pada GPT2w terhadap GPT2w yang berasaskan GPS IWV adalah di antara  $2\text{kg/m}^2$  dan  $3\text{kg/m}^2$  diterjemahkan sebagai ketepatan purata relatif sebanyak 1.2%. Sementara itu, sensitiviti data GPS RO terhadap arah aliran kandungan wap air di kawasan Khatulistiwa telah dinilai untuk mencapai objektif kedua. Kajian mendapati bahawa GPS RO IWV yang dibandingkan dengan GPS IWV kawalan di bumi adalah hampir sama iaitu dengan purata bias sebanyak  $1.8\text{kg/m}^2$ . Akhirnya, metodologi untuk memperolehi kebiasaan basah daripada GPS telah dibangunkan bagi mencapai objektif ketiga. Model fungsi eksponen tunggal (MSEF) untuk mendapatkan profil kebiasaan basah daripada lengah basah zenit (ZWD) berasaskan GPS kawalan di bumi telah direalisasikan. Hasil pengesahsahihan menggunakan profil daripada cerapan *radiosonde* dan GPS RO menunjukkan korelasi yang tinggi dalam setiap kes. Bagi meningkatkan prestasi model MSEF ini, suatu pendekatan dengan integrasi data GPS kawalan di bumi dan di angkasa (GIWRef) telah dirumuskan. Profil GIWRef menunjukkan korelasi yang tinggi dengan profil GPS RO, yang memberikan kadar purata peningkatan sebanyak 41% berbanding kaedah awalan MSEF dengan kadar purata pekali korelasi sebanyak 0.99. Kesimpulannya, hasil kajian ini menunjukkan bahawa konsep MSEF dan GIWREF yang dibangunkan oleh kajian ini berpotensi untuk membantu sistem ramalan kajuca dan sistem pemantauan kandungan wap air.



## TABLE OF CONTENT

<b>CHAPTER</b>	<b>TITLE</b>	<b>PAGE</b>
	<b>DECLARATION</b>	vii
	<b>DEDICATION</b>	viii
	<b>ACKNOWLEDGEMENTS</b>	ix
	<b>ABSTRACT</b>	xii
	<b>ABSTRAK</b>	xiii
	<b>TABLE OF CONTENT</b>	xiv
	<b>LIST OF TABLES</b>	xix
	<b>LIST OF FIGURES</b>	xxi
	<b>LIST OF ABBREVIATIONS</b>	xxvii
	<b>LIST OF SYMBOLS</b>	xxx
	<b>LIST OF APPENDICES</b>	xxxiii
<b>1</b>	<b>INTRODUCTION</b>	<b>1</b>
	1.1 Background of Study	1
	1.1.1 GNSS Geodesy and the Atmospheric Dynamics	4
	1.1.2 GPS Meteorology	6
	1.2 Problem Statement	8
	1.3 Aim and Objectives of the Study	11
	1.4 Scope and Limitations of the Study	11
	1.5 Contributions and Significance of the Study	12
	1.6 The Structure of the Thesis	14
<b>2</b>	<b>GPS OBSERVATION FOR SENSING ATMOSPHERIC WATER VAPOUR</b>	<b>16</b>
	2.1 Introduction	16
	2.2 Atmospheric Effects on GPS Signal	17

2.2.1	The Overview of Atmospheric Excess Path Delay of GPS Signal	19
2.2.2	Tropospheric Delay Estimation in GPS Data Analysis	20
2.2.3	The Estimation of Integrated Water Vapour from GPS ZWD	24
2.3	The Ground-based GPS Meteorology	25
2.3.1	Trend in Ground-based GPS Meteorology	25
2.3.2	Surface Meteorological Data for GPS Meteorology	29
2.3.2.1	The Global Pressure and Temperature (GPT) Model	30
2.3.2.2	Modelling the Impact of Errors in Interpolated Surface Meteorological Data on GPS IWV Estimates	31
2.4	Space-based GPS Radio Occultation Measurements for Water Vapour Estimation	34
2.4.1	The Background of GPS Radio Occultation	35
2.4.1.1	The COSMIC RO System	37
2.4.2	The Principle of GPS RO Measurements and Processing	40
2.4.2.1	Derivation of the Atmospheric Bending Angle	42
2.4.2.2	Retrieval of Refractivity Profiles`	48
2.4.2.3	Retrieval of Atmospheric Parameters	49
2.5	Ground-Based GPS Tropospheric Profiling	52
2.5.1	GPS Tropospheric Tomography	53
2.5.2	Ground-based GPS Site-specific Tropospheric Profiling	58
2.5.3	The Concept of Exponential Distribution Function for Site-specific GPS Tropospheric Profiling	60

	2.5.4 Preliminary Study on Wet Refractivity Profile Retrieval from GPS RO and Site-specific Ground-based GPS Data	62
	2.6 Findings from the Review	68
	2.7 Summary	71
<b>3</b>	<b>RESEARCH METHODOLOGY</b>	<b>73</b>
	3.1 Introduction	73
	3.2 Ground-based GPS IWV Estimation using surface meteorological data interpolated from AWS observation and GPT2w model over Peninsular Malaysia	75
	3.3 Investigation into IWV Retrieval from Space-based GPS RO Data over Peninsular Malaysia	83
	3.3.1 Materials and Methods	84
	3.3.1.1 Data Used	85
	3.3.1.2 Data Processing for GPS RO IWV Estimation	87
	3.3.2 Evaluation and Assessment	89
	3.4 A New Approach for GPS Wet Refractivity Profiling	90
	3.4.1 The Conceptual Design	91
	3.4.2 Adoption of a Single Exponential Model for Ground-Based GPS Wet Refractivity Profiling	95
	3.4.2.1 Theoretical framework of the algorithm	95
	3.4.2.2 Background of the Problem	96
	3.4.2.3 Model Assumption and formulations	98
	3.4.2.4 Wet Refractivity Retrieval Strategy	99
	3.4.2.5 Assessment and Validation of MSEF Wet Refractivity Estimates	103
	3.4.3 Integration of Ground- and Space-Based GPS Data for Improved MSEF Profiling	107
	3.4.3.1 The Philosophy of the GIWRef Approach	108
	3.4.3.2 The GIWRef Model Formulation	108

	3.4.3.3 Evaluation	111
	3.5 Summary	112
<b>4</b>	<b>GROUND AND SPACE-BASED GPS IWV ASSESSMENT</b>	<b>114</b>
	4.1 Introduction	114
	4.2 Ground-based GPS IWV Assessment	114
	4.2.1 Ground-based GPS IWV Estimate from AWS Observations	115
	4.2.1.1 The Estimated GPS ZPD	115
	4.2.1.2 The Estimated GPS IWV from Interpolated AWS Observations	117
	4.2.2 The Assessment of GPT2w Model for GPS Meteorology	119
	4.2.2.1 GPT2w Model Pressure and Temperature	119
	4.2.2.2 Predicted Influence of GPT2w Model Pressure and Temperature Errors on ZHD and IWV	123
	4.2.2.3 GPS IWV Using Surface Meteorological data from GPT2w Model	125
	4.3 The Sensitivity of the Space-based GPS RO Data to Water Vapour Trend	136
	4.3.1 GPS RO-Based ZWD and IWV	136
	4.3.2 Diurnal Variations of GPS RO IWV	144
	4.3.3 GPS RO IWV and the Malaysian Tropical Monsoon Oscillation	147
	4.4 Summary	150
<b>5</b>	<b>GPS WET REFRACTIVITY PROFILE RETRIEVAL</b>	<b>153</b>
	5.1 Introduction	153
	5.2 Wet Refractivity Profile Retrieval using the MSEF Model	153

5.2.1	The Wet Refractivity Profile and Gradient	154
5.2.2	Altitude-Time Evolution of the Wet Refractivity Field	161
5.2.3	Assessment and Validation of MSEF Wet Refractivity Estimates	166
	5.2.3.1 Surface Wet Refractivity Assessment	166
	5.2.3.2 MSEF Wet Refractivity Profiles Assessment using Radiosonde Profiles	168
	5.2.3.3 Assessment of MSEF Model Profile using GPS RO Profile	180
5.3	The GIWRef Approach for Improved MSEF Profiling	185
	5.3.1 Validation of the GIWRef Model	185
5.4	Summary	193
<b>6</b>	<b>CONCLUSION AND FUTURE OUTLOOK OF THE STUDY</b>	<b>194</b>
6.1	Conclusion	194
6.2	Future out Look of the Study	197
	<b>REFERENCES</b>	<b>199</b>
	<b>APPENDICES A-I</b>	<b>230-267</b>

## LIST OF TABLES

TABLE NO.	TITLE	PAGE
1.1	Broadcast Values and IGS Combined Orbit and Clock Products (International GNSS Service, 2013).	6
2.1	List of Radio Occultation Missions and their Total Annual Occultation Events (UCAR COSMIC Education Program Office, 2013).	39
2.2	Benefits of GPS RO to Scientific Researches (UCAR COSMIC education programme office, 2013).	40
2.3	Coordinate of Tangent Points of Available Occultation Events, the GPS Station (BANT) and Radiosonde Station (KLIA).	64
2.5	Summary of literature on GPS troposphere profiling	70
3.1	Spatial Relationship between the GPS and the Corresponding Radiosonde Stations (Musa <i>et al.</i> , 2011).	77
3.2	Parameter Settings and Models for the Data Processing Strategy.	79
3.2	Rainfall data for the selected days in July and November 2008.	105
4.1	Statistical Properties of the ZPD Differences (ZPD IGS–ZPD est.).	116
4.2	Statistics of GPS IWV Bias (GPS IWV – Radiosonde IWV).	118
4.3	Statistics of GPT2w Model Pressure and Temperature Biases.	122
4.4	Influence of GPT2w Pressure Error on ZHD.	123

4.5	Influence of GPT2w Interpolated Surface Meteorological Data on IWV.	124
4.6	Statistics of GPT2w-based GPS IWV Bias (GPT2w-based GPS IWV – Radiosonde IWV).	127
4.7	Statistics of GPT2w-based GPS IWV Bias (GPT2w-based GPS IWV – Interpolated AWS-based GPS IWV).	129
4.8	Summary of statistics of the GPS IWV using GPT2w.	131
4.9	GPS RO ZWD Bias Statistics.	138
4.10	The IWV bias Statistics.	140
4.11	Day and night time IWV Estimates from SONDE, GPS and GPS RO.	145
4.12	The bias Statistics for day and night GPS and GPS RO IWV.	147
5.1	Summary of monthly estimates of MSEF wet refractivity.	159
5.2	Surface Wet refractivity Residuals Statistics.	167
5.3	Bias Statistics for the MSEF Wet Refractivity Profile.	173
5.4	Summary of Statistics for the MSEF Approach.	182
5.5	The GIWRef and MSEF statistics showing the level of improvement in the GIWRef method and its correlation with GPS RO profiles	187
5.6	The statistics of GIWRef and MSEF wet refractivity profiles with respect to radiosonde profile.	190

## LIST OF FIGURES

FIGURE NO.	TITLE	PAGE
1.1	Conventional Water Vapour Measurement Platforms and Sensors (MetService, 2013).	2
1.2	GPS Constellation (University of Colorado, 2015).	4
1.3	Global Distribution of IGS Tracking Stations (International GNSS Service, 2013).	5
1.4	GPS-based Meteorological Observing Platforms.	7
1.5	Slant and Zenith Path of GPS Signals Over a GPS Station.	7
2.1	GPS Signal Propagation in the Atmosphere. The actual ray path (in solid black line) is the path of the received signal from GPS satellite, while the idealised ray path (in red dotted line) is the path of the ideal signal in a no atmosphere situation.	17
2.2	Deduction of Temperature and Pressure at MSL Levels from Weather Stations to GPS Stations (Modified after Musa <i>et al.</i> , 2011).	32
2.3	The configuration of FORMOSAT3/COSMIC Constellation (left) and 3 hrs GPS Radio Occultation coverage from COSMIC RO Mission (right) on 23rd February, 2013 (Modified after Yen <i>et al.</i> , (2012) ).	37
2.4	Historical Development of GPS Occultation Missions (Guerova, 2013).	39
2.5	The Concept of GPS Radio Occultation.	41



2.6	Double Differencing Processing flow Atmospheric/Ionospheric Excess Phase Estimation (Schreiner <i>et al.</i> , 2010).	44
2.7	GPS RO Observation Geometry.	45
2.8	A schematic Diagram Defining the Geometrical Variables for a GPS Transmitter and a Receiver on-board LEO.	46
2.9	Bending Angle Processing from Excess Phase to Atmospheric Parameter Retrieval.	48
2.10	Radio Occultation Retrieval Algorithm (Gobiet <i>et al.</i> , 2003).	50
2.11	The concept of 2-D GPS tomography.	54
2.12	3D view of a GPS signal transecting a voxel. $N_{\phi,\lambda,k}$ is the wet refractivity at any point of spatial index (latitude ( $\phi$ ), longitude ( $\lambda$ ) and altitude (k)) (modified after Huang <i>et al.</i> , 2005).	55
2.13	Golden Section Search Method (GSSM) Algorithm (modified after Lin <i>et al.</i> , 2011).	63
2.14	Wet Refractivity Profiles from Radiosonde (red), GPS RO (green) and Ground-based GPS (blue) Data at BANT on DOY 02/08 epoch 00hr (left figure) and 12hr (right figure).	65
2.15	Scatter-plot for Comparing the GPS-derived $N_w$ Against the Radiosonde-derived $N_w$ .	67
3.1	The framework of the Research methodology	74
3.2	MyRTKnet Stations in Peninsular Malaysia. The bold-face stations (written on white background) are GPS stations with close meteorological stations (modified after Nordin <i>et al.</i> , 2009).	75
3.3	The Location Map of Selected MyRTKnet CORS, Radiosonde and the IGS Stations.	77
3.4	The Study Approach.	84
3.5	A 24 hours (1-day) COSMIC Global Sounding Points (green). The red points are the global radiosonde stations (UCAR, 2014).	85
3.6	Map of the Study Area Showing the COSMIC Occultation Events for DOY 001 to 366, 2008. (UCAR, 2014).	86

3.7	The Model-based Design for the GPS wet refractivity profiling.	92
3.8	The framework for GPS wet refractivity profiling	93
3.9	The Ground- and Space-based GPS Observation Domain.	94
3.10	Tropospheric Profiling Strategy.	100
3.11	The flow of Algorithm for the Modified Single Exponential Function (MSEF) Model.	101
3.12	The Process flow of the GIWRef Methodology for Wet Refractivity profile Retrieval.	111
4.1	Time Series of ZPD at BANT, GETI and PEKN.	115
4.2	Difference between $ZPD_{IGS}$ and $ZPD_{Dest}$ for the IGS Stations.	116
4.3	Mean daily Time Series of IWV from Interpolated AWS Meteorological Data at the three GPS Stations (BANT, GETI and PEKN respectively).	117
4.4	Time Series of the Interpolated (red) and the GPT2w Model (green) pressure (left panel) and temperature (right panel) at the three (3) AWS and the Corresponding GPS Stations (BANT, GETI and PEKN) respectively.	120
4.5	Time Series of the RMS Errors (blue) and Mean Daily Biases (red) of pressure (left panel) and temperature (right panel) at the three (3) GPS Stations (BANT, GETI and PEKN).	121
4.6	Daily Time Series of IWV from Radiosonde observation at KLIA, KTBR and KUAN (blue), GPS using interpolated surface meteorological data (red) and GPS using GPT2w Model (green) at the three GPS stations respectively.	126
4.7	Scatter Plots Comparing the IWV from GPT2w Model with the IWV from radiosonde Observation at the three Stations (BANT, GETI and PEKN).	128
4.8	Mean Daily Difference of the Estimated IWV.	129
4.9	Scatter Plots Comparing the IWV from GPT2w Model with the IWV from Interpolated AWS Observation at the three Stations (BANT, GETI and PEKN).	130

- 4.10 Lomb-Scargle Periodograms showing the GPS IWV Evolution in Peninsular Malaysia for 2008; the left and right spikes respectively represent the diurnal and the semi-diurnal signals of GPT2w (red) and interpolated AWS (blue) GPS IWV spectra. 132
- 4.11 Monthly Means of the Diurnal GPT2w-based GPS IWV Cycle, During the Southwest Monsoon (June–September; top panel) and the Northeast Monsoon (November–December; down panel). 134
- 4.12 Annual Means of the Diurnal GPT2w-based IWV Cycle. 135
- 4.13 Time series of ZWD derived from GPS RO, Radiosonde (KLIA, KUAN and KTBR) and Ground-based GPS (BANT, PEKN and GETI) Data in Peninsular Malaysia. 137
- 4.14 Time Series of IWV Derived from GPS RO, Radiosonde (KLIA, KUAN and KTBR) and Ground-based GPS (BANT, PEKN and GETI) Data in Peninsular Malaysia. 139
- 4.15 Scatter Plot for IWV Inter-comparison between GPS RO and Radiosonde (left) as well as Ground-based GPS (right) - derived IWV. 141
- 4.16 Daily IWV Difference between GPS RO and each of the three Collocated Radiosonde as well as the Ground-based GPS Stations in Peninsular Malaysia. 143
- 4.17 Day (right panels) and Night (left panels) Variability of the Estimated IWV from GPS RO (red dots), the Ground-based GPS (blue line) and radiosonde (green line) Data. 144
- 4.18 Day (right panels) and Night (left panels) trend of the GPS RO (red dots) and the Ground-based GPS (blue dots) IWV biases from SONDE IWV. 146
- 4.19 The Time Series of Mean Daily Rainfall purple (bars), IWV from Radiosondes (green line), Ground-based GPS (blue line) and GPS RO (red dots) for 2008 over Peninsular Malaysia. 148
- 4.20 Time Series of Monthly Mean of Ground-based GPS (lines)/GPS RO (knotted lines) IWV and the Monthly

	Cumulative Rainfall (bars) for 2008 over Peninsular Malaysia.	149
5.1a	An extract of hourly Site-specific Wet Refractivity Profile from ground-based GPS data at the three MyRTKnet (GPS) Sites (BANT, GETI and PEKN) in Peninsular Malaysia for the months of January to March 2008.	155
5.1b	An extract of hourly Site-specific Wet Refractivity Profile from ground-based GPS data at the three MyRTKnet (GPS) Sites (BANT, GETI and PEKN) in Peninsular Malaysia for the months of April to June 2008.	156
5.2a	Hourly profiles of Site-specific Wet Refractivity Gradients from ground-based GPS data at the three MyRTKnet (GPS) Sites (BANT, GETI and PEKN) in Peninsular Malaysia for the months of January to March 2008.	157
5.2b	Hourly profiles of Site-specific Wet Refractivity Gradients from ground-based GPS data at the three MyRTKnet (GPS) Sites (BANT, GETI and PEKN) in Peninsular Malaysia for the months of April to June 2008.	158
Figure 5.3a	The Wet Refractivity profile map showing the Altitude-time Evolution of atmospheric water vapour over Station BANT for January to June 2008.	162
5.3b	The Wet Refractivity profile map showing the Altitude-time Evolution of atmospheric water vapour over Station GETI for January to June 2008.	163
5.3c	The Wet Refractivity profile map showing the Altitude-time Evolution of atmospheric water vapour over Station PEKN for January to June 2008.	164
5.4	Comparison of GPS-based and AWS-based Surface Wet Refractivity in Peninsular Malaysia.	167
5.5	Wet Refractivity Profile comparison for selected days in July and November 2008 at GPS Station BANT.	169
5.6	Wet Refractivity Profile comparison for selected days in July and November 2008 at GPS Station GETI.	170

5.7	Wet Refractivity Profile comparison for selected days in July and November 2008 at GPS Station PEKN.	171
5.8	Day and Night mean bias of the MSEF model for selected days in July and November 2008 at the three GPS Stations.	173
5.9	Scatter Plot for Wet Refractivity Profile Comparison for July 2008 at the three GPS Stations.	176
5.10	Scatter Plot for Wet Refractivity Profile Comparison for November 2008 at the three GPS Stations.	177
5.11	Wet Refractivity Gradient from MSEF day time (blue), Radiosonde day time (red), MSEF night time (green) and Radiosonde night time (purple) at the three GPS Stations.	178
5.12	Wet Refractivity bias Profile for selected days at 08hr and 20hr MST in July and November 2008 at the three GPS Stations.	179
5.13	MSEF Model and GPS RO Wet Refractivity Profile Comparison at BANT, GETI and PEKN in January 2008.	181
5.14	MSEF Model and GPS RO Wet Refractivity Gradient Comparison at BANT, GETI and PEKN.	183
5.15	MSEF Model Wet Refractivity Bias Profile at BANT and PEKN for various DOY and Epochs in January 2008.	184
5.16	GIWRef vs GPS RO Wet Refractivity Comparison at BANT, GETI and PEKN.	186
5.17	GIWRef vs GPS RO Wet Refractivity Gradient Comparison at BANT, GETI and PEKN.	188
5.18	GIWRef vs Radiosonde Wet Refractivity Comparison during Epochs 08hr MST (A) and 20hr MST (B) at BANT, GETI and PEKN.	191
5.19	GIWRef vs radiosonde Wet Refractivity Gradient Comparison during Epochs 08hr MST (A) and 20hr MST (B) at BANT, GETI and PEKN.	192

## LIST OF ABBREVIATIONS

AWS	-	Automatic Weather Station
BDSS	-	BeiDou Satellite System
CDAAC	-	Cosmic Data Analysis and Archival Centre
CHAMP	-	Challenging Mini Payload
CORS	-	Continuous Operating Reference Station
COSMIC	-	Constellation Observing System for Meteorology, Ionosphere and Climate
DSMM	-	Department of Survey and Mapping Malaysia
ECMWF	-	European Centre for Medium Weather Forecast
FFT	-	Fast Fourier Transform
GIWRef	-	GPS data Integration for Wet Refractivity
GLONASS	-	Globalnaya Navigatsionnaya Sputnikovaya Sistema
<i>GM</i>	-	Gravitational Constant
GMF	-	Global Mapping Function
GPS	-	Global Navigation Satellite System
GPS	-	Global Positioning System
GPT	-	Global Pressure and Temperature
GRACE	-	Gravity Recovery and Climate Experiment
GWReMS	-	GPS wet refractivity monitoring system
IGS	-	International GPS Service
InSAR	-	Interferometry Synthetic Aperture Radar
IRNSS	-	Indian Regional Navigational Satellite System

IWV	-	Integrated Water Vapour
LEO	-	Low Earth Orbiter
LSP	-	Lomb-Scargle Periodogram
MMD	-	Malaysia Meteorological Department
MSEF	-	Modified Single Exponential Function
MyRTKnet	-	Malaysia Real-Time Kinematic network
NMF	-	Neill Mapping Function
NWM	-	Numerical Weather Model
NWP	-	Numerical Weather Prediction
PCO	-	Phase Centre Offset
PCV	-	Phase Centre variation
POD		Precise Orbit Determination
PPP	-	Precise Point Positioning
PWV	-	Precipitable Water Vapour
QZSS	-	Quasi-Zenith Satellite System
SAC-C	-	Satellite de Aplicaciones Cientificas-C
SHD	-	Slant Hydrostatic Delay
SPD	-	Slant Path Delay
SWD	-	Slant Wet Delay
TACC	-	Taiwan Analysis Centre for Cosmic
USA	-	United States of America
UK	-	United Kingdom
UTLS	-	Upper Troposphere Lower Stratosphere
UTM	-	Universiti Teknologi Malaysia
VLBI	-	Very Long Baseline Interferometry
VMF	-	Vienna Mapping Function
RMS	-	Root Mean Square

WVR	-	Water Vapour Radiometer
ZHD	-	Zenith Hydrostatic Delay
ZWD	-	Zenith Wet Delay
ZPD	-	Zenith Path Delay



## LIST OF SYMBOLS

$n$	-	Refractive index
$c$	-	Speed of light
$v$	-	Velocity
$K_1, K_2, K_3$	-	Refractivity constants
$P_d$	-	Partial pressure of dry atmosphere
$T$	-	Temperature
K	-	Kelvin
$Z_d^{-1}$	-	Compressibility factors for dry components
$Z_w^{-1}$	-	Compressibility factors for wet component
$R$	-	Specific gas constant
$R_v$	-	Gas constant for water vapour
$\rho$	-	Partial pressure of gas
$e, p_w, p_v$	-	Partial pressure of water vapour (mbar)
$L_1$	-	GPS frequency of 1575.42 MHz
$L_2$	-	GPS frequency of 1227.60 MHz
$dt^S$	-	Satellite clock delay
$dt_R$	-	Receiver clock delay
$g_m$	-	Mean gravity
dB	-	Signal strengths in decibel
$d^{ion} L_1$	-	Ionospheric delay on $L_1$ frequency
$d^{ion} L_2$	-	Ionospheric delay on $L_2$ frequency
$d^{trop}$	-	Tropospheric delay
$dH_R$	-	Receiver hardware delay
$dH^S$	-	Satellite hardware delay

$d^{mp}$	-	Multipath
$d^{sys}$	-	Synchronisation effect
$d^{rel}$	-	Relativistic effect
$d^{orien}$	-	Receiver and transmitter orientation correction
$d^{pcv}$	-	Antenna phase centre offset
$\lambda$	-	Wavelength
$N$	-	Carrier phase integer ambiguity
$\varepsilon$	-	Carrier phase signal noise
$L_3$	-	Ionospheric-free linear combination
$L_4$	-	Geometry-free linear combination
$L_w$	-	Wide-lane linear combination
$S$	-	Observed path
$G$	-	Geometry path
$v$	-	GPS signal propagation
$\Delta L$	-	Excess phase
$\Delta L_1$	-	Excess path on $L_1$ frequency
$\Delta L_2$	-	Excess path on $L_2$ frequency
$\theta$	-	Satellite elevation angles
$mf_h(\theta)$	-	Hydrostatic (dry) mapping function
$mf_w(\theta)$	-	Wet (non-hydrostatic) mapping function
$H_S$	-	Orthometric height of GPS station
$h_t$	-	Height correction
$P_S$	-	Surface pressure
$\phi$	-	Latitude
$h$	-	Ellipsoidal height
$l_{f,a,b}^i$	-	The difference of two observation equations from two (2) GPS stations
$T_d$	-	Dew temperature
$T_m$	-	Weighted mean temperature of the atmosphere

$T_s$	-	Surface temperature
$\bar{K}$	-	Water vapour scale factor
$H_w$	-	Water vapour scale height
$H_{tropo}$	-	Troposphere height
$H_h$	-	Height of neutral atmosphere
RH	-	Relative humidity
$e_s$	-	Saturated vapour pressure
$\alpha$	-	Signal bending angle
$a$	-	Atmospheric impact parameter
$N$	-	Refractivity
$N_h$	-	Refractivity for hydrostatic
$N_w$	-	Refractivity for wet
$N_w(h)$	-	Vertical profile of wet refractivity
$\Delta N_w$	-	Wet refractivity gradient
nr	-	Fractional radius
q	-	Specific humidity in g/kg
$P_T$	-	Pressure at the top of troposphere
$A_d$	-	Diurnal anomaly of water vapour

## LIST OF APPENDICES

APPENDIX	TITLE	PAGE
A	Overview of GPS observations	231
B	MATLAB Script for Ground-based GPS Wet Refractivity Profile using the Modified Single Exponential Function (MSEF) Model	242
C	MATLAB Script for Reading Zenith Tropospheric Delays and Calculates the Zenith wet Delays	245
D	Sub-Program to Generate Surface Pressure Using GPT2w and Calculate zenith wet delay	247
E	The monthly site-specific wet refractivity and gradient profiles from the ground-based GPS data using the MSEF model	248
F	Altitude-Time Evolution of the Wet Refractivity Field over Peninsular Malaysia	254
G	The linear correlation trend between the MSEF and radiosonde wet refractivity profiles	258
H	The wet refractivity gradients comparison at the three GPS station in Peninsular Malaysia	264
I	List of publications	267

## CHAPTER 1

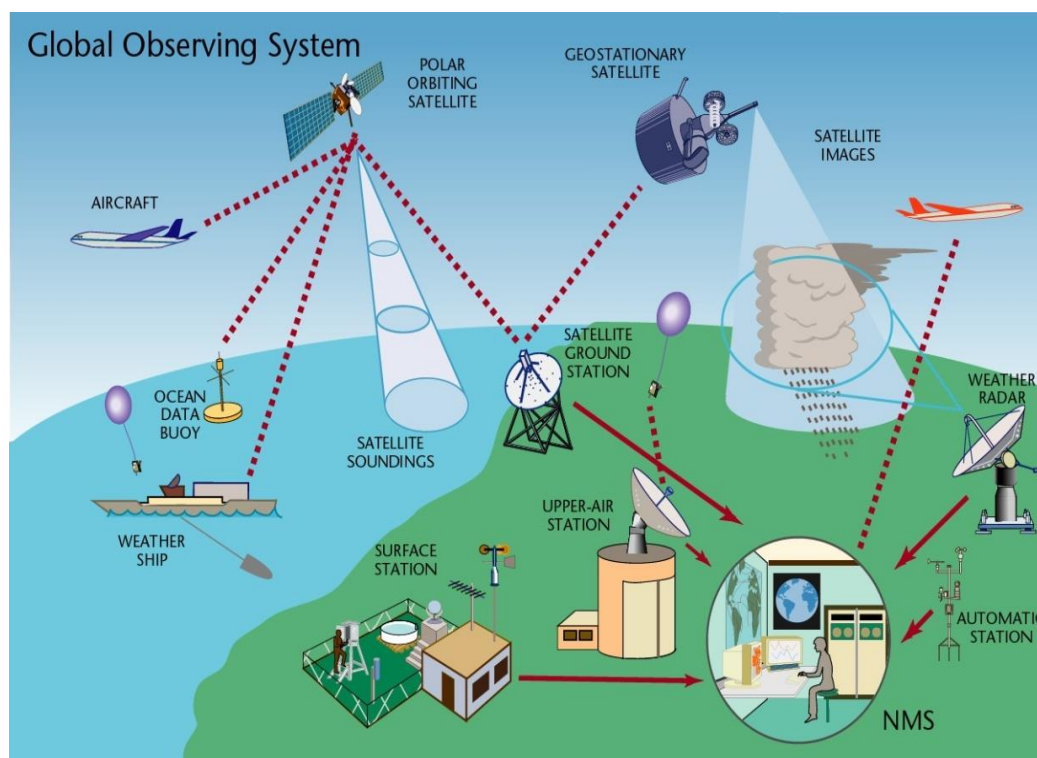
### INTRODUCTION

#### 1.1 Background of Study

Atmospheric water vapour plays a crucial role in Earth's energy and hydrological cycles due to its high instability. In general, as the air gets warmer, more water vapour is trapped in the atmosphere (Musa, 2007) and such vapour can be transported over a large spatial extent before releasing its latent heat during condensation of water vapour into precipitation, which dominates the structure of the tropospheric adiabatic heating (Lutz, 2008). This phenomenon gives the tropical climate dynamics much of its distinct flavour and complexity (Giannini *et al.*, 2008). Due to its large variability both temporally and spatially, accurate measurement of atmospheric water vapour has been very challenging in meteorology, according to Wang *et al.* (2012), it can vary vertically on three orders of magnitudes from ~10 g/kg to less than 0.01 g/kg in mixing ratio.

Measurements of water vapour may be expressed in terms of the precipitable water vapour (PWV) or integrated water vapour (IWV). Atmospheric scientists have developed a variety of means for measuring the vertical and horizontal distribution of atmospheric water vapour. Figure 1.1 shows the various conventional meteorological platforms for measuring atmospheric water vapour. The radiosonde, a balloon-borne instrument package that sends temperature, humidity, and pressure data to the ground by radio signal, is the cornerstone of the operational analysis and prediction system at most operational weather forecast centres worldwide. Contemporary radiosonde instruments measure temperature and relative humidity with accuracies of ~0.2°C

and ~3.5%, respectively, with diminishing performance in cold, dry regions (Rocken *et al.*, 1993).



**Figure 1.1** Conventional Water Vapour Measurement Platforms and Sensors (MetService, 2013).

Although the radiosonde measurements have been known to provide good vertical resolution of atmospheric profile, it still presents some serious disadvantages which include:

1. *Cost ineffectiveness:* Radiosondes are expensive, and this restricts the number of launches to twice daily at a limited number of stations.
2. *Poor spatio-temporal resolution:* Because of these restrictions, radiosonde measurements inadequately resolve the temporal and spatial variability of water vapour, which occurs at scales much finer than the spatial and temporal variability of temperature or winds (Deng, 2012).

Two other techniques used to routinely measure the atmospheric water vapour other than radiosonde, are Ground-based and Space-borne remote sensing (Bevis *et al.*, 1992).

- (i) Ground-based radiometry measures the background radiation emitted by atmospheric constituents. A water vapour radiometer (WVR) measures the intensity of the water vapour spectral line centred at 22,235 GHz, which can be converted into line-of-sight IWV. The WVR can provide high temporal resolution. However the WVR also has limitations because during heavy rainfall or observation close to sun, the WVR cannot measure the sky brightness temperature, in addition, it is also expensive (Deng, 2012). Hence only a few of these instruments are used today (Pacione *et al.*, 2001).
- (ii) Downward-looking WVRs are also found on board satellites to measure microwave emissions from the atmosphere and the Earth's surface. The application of downward-looking WVRs is greatly affected by the complications of the background surface brightness temperature and the results are limited to cloud-free conditions (Deng, 2012; Bevis *et al.*, 1992). Otherwise satellite-based radiometry provides good spatial but poor temporal resolution.

These drawbacks suggest that traditional water vapour measurements are very coarse in time and space, thus, quality problems are usually prevalent with some being systematic. In view of this, the capability of observing or modelling water vapour in sufficient detail is limited (Bevis *et al.*, 1992; Vedel, *et al.*, 2008; De Haan *et al.*, 2009; Bursinger, 2009; Anthes, 2011). Therefore, the search for a robust measurement system that could augment these limitations became essential hence, the use of Global Navigational Satellite System (GNSS) for meteorology.

### 1.1.1 GNSS Geodesy and the Atmospheric Dynamics

The GNSS consists of a constellation of satellites orbiting at about 20,200km above Earth's surface, continuously transmitting signals that enable users to determine their three-dimensional (3D) position with global coverage. These include; the United State of America's Global Positioning System (GPS), Russian's Globalnaya Navigatsionnaya Sputnikovaya Sistema (GLONASS), European's Galileo, Japanese Quasi-Zenith Satellite System (QZSS), China's Beidou Satellite System (BDSS), Indian Regional Navigational Satellite System (IRNSS) and a host of others (Li *et al.*, 2015).

However, GPS being the first type of GNSS infrastructure developed, first for military purpose and later made partly accessible to civilian users has been widely used by many professionals all over the world to support various applications such as navigation, surveying, mapping and engineering, due to its capability as an all-weather satellite-based positioning tool. Figure 1.2 represents the GPS constellation, which consists of 24 space vehicles (SVs) at 20,200 km altitude distributed in six circular orbital planes inclined at 55o to the equator and having four operational satellites in each plane.



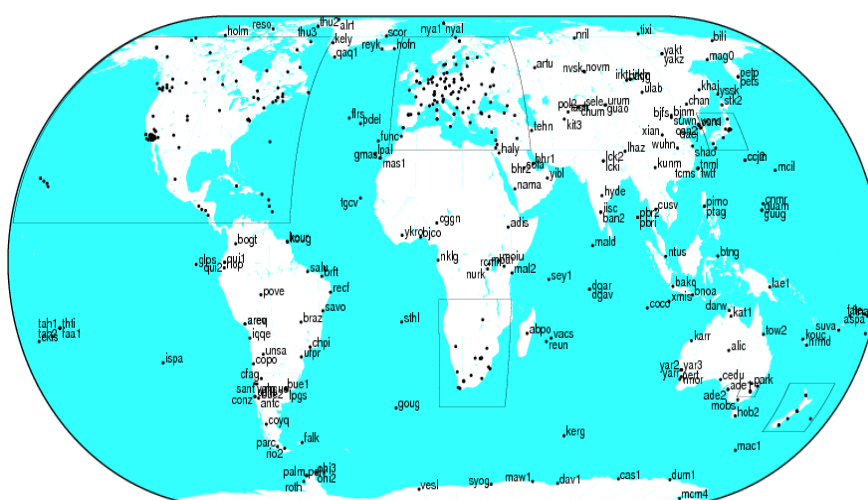
**Figure 1.2** GPS Constellation (University of Colorado, 2015).

The GPS tracking network was established to provide high precision navigation and geodetic positioning. Four satellites are visible anywhere in the



world, at any time. The network uses GPS receivers (which constitute the user segment) to track and decode the transmitted signals from the satellites. High quality dual frequency receivers are essentially needed for accurate estimation of tropospheric delay and in order to effectively eliminate ionospheric propagation delay (Li *et al.*, 2015).

A global network of GNSS stations equipped with such high quality receivers is maintained by the International GNSS Service (IGS), Figure 1.3 depicts the global distribution of the network. The IGS, formerly referred to as the International GPS Service, presently has about four hundred and twenty seven (427) sites and three hundred and sixty (360) active stations worldwide equipped with dual frequency receivers as well as about two hundred (200) data processing and analysis centres (ACs) spread in over ninety (90) countries worldwide (Rizos, 2012). Using data from this global network of continuously operating GNSS stations, each AC computes products such as precise GPS ephemerides and adjusted clock parameters and recently, global ZPD product has been added for GPS meteorology. A list of IGS products is shown in Table 1.1.



**Figure 1.3** Global Distribution of IGS Tracking Stations (International GNSS Service, 2013).

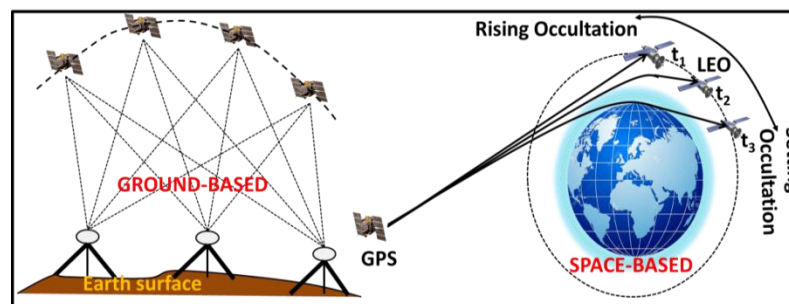
**Table 1.1** Broadcast Values and IGS Combined Orbit and Clock Products (International GNSS Service, 2013).

Products Type		Orbit		Clock		Latency	Update intervals
		RMS	Interval	RMS	Interval		
Broadcast		~100cm	Daily	~5ns	Daily	Real time	
IGU	Ultra-Rapid predicted half	~5cm	15 min	~3ns	15 min	Real time	Four times each day
	Ultra-Rapid observed half	<3cm	15 min	~150ps	15 min	3-9 h	Four times each day
IGR	Rapid	~2.5cm	15 min	~75ps	5 min	17-41 h	Daily
IGS	Final	~2.5cm	15 min	~75ns	30 s	12-18 days	Weekly

Furthermore, the last decade of the 20th century witnessed the development of Low Earth Orbiting (LEO) satellite such as the German Challenging Mini-satellite Payload (CHAMP), Gravity Recovery and Climate Experiment (GRACE), for other geodetic applications such as gravity field determination (Hofmann-Wellehof and Moritz, 2005). The LEO satellites are equipped with GPS receiver to enable them track GPS satellite at a higher orbit in order to fix their in-orbit location, thus the concept of satellite-to-satellite tracking.

### 1.1.2 GPS Meteorology

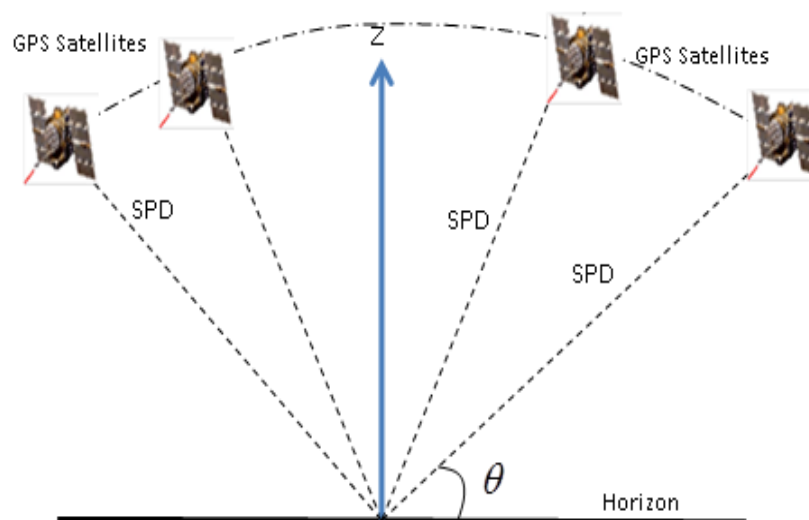
The use of GPS to measure water vapour in the atmosphere for the application of weather predictions and study of climate change is currently referred to as GPS meteorology. The principle behind GPS meteorology was first introduced by Bevis *et al.* (1992) and has gained wide acceptability and usage since then with more areas of applications emerging. The continuous availability of GPS satellites and the increasing spatial distribution of the Continuously Operating Reference Stations (CORS) worldwide, coupled with the deployment of numerous Low Earth Orbiting (LEO) satellites carrying GPS receivers on-board have tremendously enhanced this concept of GPS atmospheric measurement platform. Figure 1.4 depicts the GPS meteorology platform



**Figure 1.4** GPS-based Meteorological Observing Platforms.

GPS meteorology is sensitive to the total atmospheric delay of GPS radio signals and hence can provide atmospheric information (e.g. Hajj *et al.*, 1997; Liou *et al.*, 2007; 2010, Lin, 2010; Rizos, 2012). There are two main categories of GPS meteorology (Berbeneva *et al.*, 2001; Bai, 2004), based on the reception of the GPS signals, these are the ground-based GPS meteorology (Figure 1.4, left column) and the space-based GPS radio occultation (Figure 1.4, right column).

Basically, in GPS data analysis, the total delay of GPS radio signals along the line of sight from each satellite are conventionally mapped to the zenith direction to yields a single average parameter known as the zenith total delay or zenith path delay (ZPD). Figure 1.5 shows the slant ray path in relation to the zenith direction.



**Figure 1.5** Slant and Zenith Path of GPS Signals Over a GPS Station.

The ZPD is a crucial parameter for meteorological and climatological study; for instance, it serves as an additional input parameter in NWP models for synoptic

meteorology, while for now-casting; it is a standard real time product used as a measure of the state of the atmosphere (Awange, 2012; Bosy *et al.* 2010). Nevertheless, the vertical variation of atmospheric refractivity is most desirable to meteorologists and atmospheric scientists. Realising this through GPS meteorology concepts has remained a subject of research over the last few years.

## 1.2 Problem Statement

The equatorial region (low latitude or tropical region), is exposed to intensive sunlight all year round due to the relatively low zenith distance of the sun in the region, with temperatures in the ranges of 20°C to 35°C (Musa *et al.*, 2011). Since water vapour is responsible for atmospheric stabilisation, the warmer the air, the more water vapour it can hold to form droplets that eventually produce rain. This circumstance is responsible for the peculiar atmospheric dynamics and climatic uncertainty in the tropics (Lystad, 2011; Deng, 2012). This great uncertainty has hitherto limited the ability of global circulation models to properly resolve the atmospheric dynamics in the tropical region.

The need to address the challenges of GPS radio signal attenuation and its attendant effects on various applications due to the presence of water vapour in the atmosphere cannot be over emphasised. Application of GPS meteorology concept to study the variability of the water vapour to allow for proper modelling of its effects on positioning and navigation, as well as for weather and climate applications have been advanced in the last two decades. As a requirement for GPS meteorology, surface meteorological data (e.g. temperature and pressure) should be preferably obtained from in-situ measurements co-locating with or close to the GPS antenna (Bai, 2004; Musa *et al.*, 2011; Norazmi, 2016). Availability of meteorological data in such a manner still remain a challenge especially in the data sparse equatorial region.

To address this challenge, gridded meteorological data are interpolated from NWP models, but this facility is yet to be adopted in most developing countries due to its cost. However, Böhm *et al.* (2015) has developed the Global Pressure and

Temperature (GPT2\_1w) model for generating approximate meteorological information for GPS meteorology application. A detail study on the applicability of the model as recommended is yet to be explored. Investigation into the use of this model for GPS meteorology may not only benefits meteorological application but also geodesy to improve the up-component of GPS positioning.

Furthermore, the benefits of the ground-based GPS meteorology to weather and climate applications have been highlighted in the previous section. But the major challenge lies in the mapping of the slant observations to the zenith direction which has hindered its ability to adequately generate profiles of atmospheric refractivity. This explains why most meteorological institutions prefer assimilation of only the ZPD parameters from GPS data analysis. Therefore, how to generate atmospheric refractivity profile from GPS data analysis still remains a challenge.

Although, the technique of GPS tomography remain the most potent option, but the problem with the tomography solution as stated earlier, ranges from the imposition of constraint to the use of NWP models refractivity as a-priori in order to handle the ill-conditioness and rank deficiency of the coefficient matrix. This introduces errors of unknown sources and the solution is not an independent GPS solution.

In addition, the concept of site specific tropospheric profiling has been developed. The concept is still being investigated as a result of instability of the solutions as well as heavy computational task. There is the need to search for an approach that could deliver stable solution and be easily implemented. Therefore, Hurter and Maier (2013) have reconstructed atmospheric wet refractivity profiles and humidity by combining ZPD obtained from surface meteorological data, GPS, radiosonde profiles as well as wet refractivity from radio occultation profiles using least square collocation approach. Although the methodology was said to compare considerably well with radiosonde profiles but it is a solution from heterogeneous data background. It is essential to still investigate a GPS-only solution for retrieval of refractivity profile.

Fortunately, the space-based GPS radio occultation technique has been developed to provide the profiles of the atmosphere at a global scale, but the degradation of the L2 signal in the lower troposphere region due to high atmospheric moisture gradients, which causes atmospheric ducting, atmospheric multipath of GPS signals and low signal-to-noise ratios (Scherllin-Pirscher *et al.*, 2011) also limit the capability of the occultation profiles to penetrate the lower troposphere. However, the bulk of atmospheric water vapour is located within the lower tropospheric region and this is responsible for the atmospheric variability which is known to be very high in the equatorial region. Furthermore, the spatio-temporal distribution of GPS RO events in equatorial region is still very sparse. Interestingly, recent improvements in retrieval models has enhanced the penetration of the GPS RO soundings to the nearest 1km layers hence, profiles are now available at altitudes as low as 100m in the lower troposphere (Huang *et al.*, 2013). It will be remarkable therefore, to seek how best to utilise the GPS RO infrastructure in order to improve the ground-based GPS meteorology output.

Therefore, the key challenge drawn from the foregoing issues is how to adequately measure the vertical structure of tropospheric column water vapour and its spatial distribution. It is thus, essential to ascertain the extent to which GPS meteorology can be reliable for retrieving atmospheric wet refractivity profile especially in the data sparse equatorial region.

As this research attempt to address these challenges, a combination of the space-based GPS RO and ground-based GPS data may be beneficial to that effect. Thus, the following questions need to be properly addressed:

- (i) How can GPS observations be utilised for sensing the variability of atmospheric water vapour?
- (ii) Can ground-based GPS meteorology be used for wet refractivity profile retrieval without combining with data from other conventional meteorological systems or using tomography concept?

- (iii) How may data from surface network of GPS receivers be combined with the space-based GPS radio occultation (RO) data for optimum estimation of atmospheric water vapour?

### **1.3 Aim and Objectives of the Study**

The overall aim of this research is to investigate a methodology for GPS-based retrieval of atmospheric water vapour profile. Therefore, the following specific objectives were set towards achieving this aim:

- (i) To evaluate ground-based GPS IWV while investigating alternative sources of surface meteorological data for GPS meteorology.
- (ii) To investigate the sensitivity of space-based GPS RO data to water vapour trend.
- (iii) To develop a GPS-based wet refractivity retrieval model through integration of the ground- and space-based GPS observations.

### **1.4 Scope and Limitations of the Study**

This study focuses mainly on assessing the effects of tropospheric variability on GPS positioning so as to explore the potential of GPS meteorology in understanding the tropospheric dynamics and its uncertainty in equatorial region. Therefore, this research utilised data from GPS; focusing on measurements from L1 and L2 frequency bands only. However, measurements from other GNSS infrastructure such as GLONASS, Galileo, BDSS etc. was not considered in this study.

The study was conducted using GPS observations over Peninsular Malaysia. Surface meteorological data based on Automatic Weather Station (AWS)

measurements was obtained as auxiliary information; Radiosonde observations was acquired for benchmarking the GPS derived atmospheric parameters.

The ground-based GPS data was processed using Bernese version 5.0 software, while Matlab programming codes was developed to handle other processing strategies that are not supported by Bernese software. The RO data was accessed at the online archive of GPS radio occultation mission centres (e.g. Cosmic Data Analysis and Archival Centre (CDAAC) and the Taiwan Analysis Centre for Cosmic (TACC)).

Finally, a methodology for GPS-based wet refractivity retrieval using a combination of data from the ground-based GPS and the GPS RO was developed; the performance of the method developed was statistically evaluated. However, this study does not cover the application of the model in a specified case study (to study water vapour events).

## **1.5 Contributions and Significance of the Study**

This research has investigated approaches for GPS-based wet refractivity retrieval. Thus, the applicability of GPT 2w model for GPS meteorology as well as the sensitivity of GPS RO data to water vapour variation in Peninsular Malaysia has been conducted.

A new approach for GPS wet refractivity profile retrieval have been realised in this study. This is the Modified Single Exponential Function (MSEF) model for site-specific ground-based GPS wet refractivity profile. In addition, the concept of GPS data Integration for Wet Refractivity (GIWRef) profile retrieval have also been realised towards improving the MSEF methodology. These constitute the key contribution of the research. This achievement could aid the development of GPS Wet Refractivity Monitoring System (GWReMS). The realisation of such system would be remarkable for understanding the equatorial monsoon system and also



contributes towards development of residual tropospheric error reduction model for improved positioning/navigation solutions.

Therefore, the significance of this study can be viewed from a tripodal perspective of geodesy/space science, meteorology/atmospheric science and hydrology/environmental science applications. This is envisaged from the following possible benefits derivable from the outcome of this study:

- (i) Tropospheric ducting has remained a serious challenge in space infrastructure deployment and reception. The MSEF/GIWRef approaches realised in this study will allow the use of GPS CORS for tropospheric characterisation in space applications and telecommunication.
- (ii) Also, the site-specific GPS approach (MSEF) would be of great need in air space management system. This is because; it has the potential for operational implementation for providing continuous information about water vapour distribution at the airport environments.
- (iii) Furthermore, the new GPS wet refractivity model can be used to generate apriori refractivity values for GPS tomography. This will address the challenges of using external observations to tune tomography solution. It can also be useful for developing residual wet delay field to support precision GPS positioning.
- (iv) The wet refractivity from the MSEF/GIWRef method could be useful for assimilation into NWP model for improved weather forecasting and possible early warning of severe events such as flood.
- (v) The study outcome can support monitoring of equatorial water vapour system and of course the tropical monsoon system.

## 1.6 The Structure of the Thesis

This thesis is organised into six chapters. The introduction to the study and research definition has been detailed in Chapter 1; meanwhile, the summary of the remaining chapters is outlined subsequently.

Chapter 2 reviewed literatures on GPS observation for sensing atmospheric water vapour, it starts with an overview of atmospheric delay on GPS signals. Relevant studies on ground-based GPS meteorology, covering GPS observations and data processing strategies for accurate estimation of ZPD, the space-based GPS RO technique detailing the processing strategy for accurate estimation of atmospheric excess phase and the subsequent inversion to generate refractivity profiles were covered. Then, the approaches for ground-based GPS tropospheric profiling is also discussed before presenting a preliminary study on GPS wet refractivity profile retrieval

Chapter 3 presents the research methodology. Thus, a methodology for assessing GPS-derived IWV over Peninsular Malaysia is discussed, including the use of empirical tropospheric model (GPT2w) to generate approximate meteorological information for GPS meteorology. this is to achieve the Objective 1 of this study. Then, a methodology to evaluate the GPS RO-derived IWV was discussed. This is towards achieving the Objective 2 of this research. The chapter also detailed the formulation and retrieval strategy for the Modified Single Exponential Function (MSEF) approach for ground-based GPS wet refractivity retrieval, while the method for integrating the ground- and space-based GPS observations for tropospheric profiling was covered to achieve Objective 3 of the research.

Chapter 4. dwells on the results and discussions for the first two objectives. Thus, the results of the evaluation of ground-based GPS IWV as well as the space-based GPS RO IWV were discussed.

Chapter 5 presents the MSEF profile results its performance evaluation. The validation of the GIWREF approach for improve MSEF wet refractivity profile retrieval is also covered.

Finally, Chapter 6 presents the conclusion and future outlook of the study.

## REFERENCES

- Aalto, J., P. Pirinen, J. Heikkinen and A. Venalainen (2013). Spatial Interpolation of Monthly Climate Data for Finland: Comparing the performance of Krigging and generalized additive Models. *Theo. App. Clim.*; 112, 1-2, 99-111.
- Abdullah, M., H. J. Strangeways, and D. M. A. Walsh (2007). Effects of Ionospheric Horizontal Gradients on Differential GPS. *Acta Geophysica*, 55(4):509–523.
- AbouAlmal, A., R. A. Abd-Alhameed, S. M. R. Jones and H. AlAhmad (2014). New approaches and Algorithms for Analysis of Vertical Refractivity Profile below 1km in a Subtropical Region. *IEEE Transactions on Antennas and Propagation*, 62 (12).
- Alkan, R.M. and T. Öcalan (2013). Usability of the GPS Precise Point Positioning Technique in Marine Applications. *The Journal of Navigation* 66, 579–588. doi:10.1017/S0373463313000210.
- Amir, S (2012). Potentials of Global Positioning System for Meteorology in Low Latitude Regions. M.Sc. Thesis, Universiti Teknologi Malaysia, Malaysia.
- Anderson, E., Bai, Z., and Bischof, C. (1999). *LAPACK Users' Guide*, 9, SIAM, Philadelphia, PA, USA.
- Anthes, R. A., C. Rocken and Y. Kuo (2000). Applications of COSMIC to Meteorology and Climate. *Terr. Atmos. and Oceanic Sc.*, 11, (1), 115-156.
- Anthes, R. A., P. A. Bernhardt, Y. Chen, L. Cucurull, K. F. Dymond, D. Ector, S. B. Healy, P. Ho, D. C. Hunt, Y.-H. Kuo, H. Liu, K. Manning, C. McCormick, T. K. Meehan, W. J. Randel, C. Rocken, W. S. Schreiner, S. V. Sokolovskiy, S. Syndergaard, D. C. Thompson, K. E. Trenberth, T.-K. Wee, N. L. Yen, and Z. Zeng, (2008). The COSMIC/FORMOSAT-3 Mission: Early Results, *B. Am. Meteorol. Soc. (BAMS)*, 89, 313–333.

- Anthes, R. A. (2011). Exploring Earth's Atmosphere with Radio Occultation: Contributions to Weather, Climate and Space Weather. *Atmos. Meas. Tech.*, 4, 1077–1103.
- Ao, C. O. (2007). Effect of Ducting on Radio Occultation Measurements: An Assessment based on High-Resolution Radiosonde Soundings, *Radio Sci.*, 42, RS2008, doi:10.1029/2006RS003485.
- Ao, C. O., T. K. Meehan, G. A. Hajj, A. J. Mannucci, and G. Beyerle, (2003). Lower Troposphere Refractivity Bias in GPS occultation Retrievals. *J. Geophys. Res.*, 108, 4577, doi:10.1029/2002JD003216.
- Arras, C. (2010). A Global Survey of Sporadic E-layers Based on GPS Radio Occultations by CHAMP, GRACE and FORMOSAT-3/COSMIC, PhD Thesis, Deutsches GeoForschungs Zentrum GFZ, Germany.
- Askne J. and H. Nordius (1987). Estimation of Tropospheric delay for Microwaves from Surface Weather Data. *Radio Sci.* 22(3):379–386. doi:10.1029/RS022i003p00379.
- Awange, J. L., (2012). Environmental Monitoring Using GPS: Global Navigation Satellite Systems. Springer-Verlag, Berlin Heidelberg.
- Bai Z. and Y. Feng (2002). Accuracy assessment of GPS water vapour estimation using surface meteorological data from automatic weather stations in Australia; International symposium on GPS/GPS, Wuhan China.
- Bai, Z. (2004). Near-Real-Time GPS Sensing of Atmospheric Water Vapour. PhD Thesis, Faculty of Built Environment and Engineering, Queensland University of Technology, Brisbane, Australia.
- Baker, H. C., A. H. Dodson, N. T. Penna, M. Higgings, and D. Oler (2001). Ground-based GPS water vapour estimation: potential for meteorological forecasting. *J. Atmos. Solar-Terr. Phys.*, 63:1305-1314.
- Bar-Sever, Y, P M Kroger and J A Borjesson (1998). Estimating Horizontal Gradients of Tropospheric Path Delay with a Single GPS Receiver, *J. Geophys. Res.*, 103, (B3), 5019-5035.
- Bean, B. R. (1961). Double Model of Radio Wave Refractivity in the Troposphere. *Beitr. Phys. Atmos.* 34(1-2), 81-91.

- Bender, M., G. Dick, J. Wickert, T. Schmidt, S. Song, G. Gendt, M. Ge and M. Rothacher, (2008). Validation of GPS slant delays using water vapour radiometers and weather models. *Meteorol. Zeitschrift*, 17, 807–812.
- Bender, M., Dick, G., Ge, M., Deng, Z., Wickert, J., Kahle, H. G., Raabe, A., and Tetzlaff, G. (2011). Development of a GPS Water Vapour Tomography System Using Algebraic Reconstruction Techniques. *Adv. Space Res.*, 47(10):1704–1720.
- Bender, M., G. Dick, S. Heise, F. Zus, Z. Deng, M. Shangguan, M. Ramatschi and J. Wickert: (2013). GPS Water Vapour Tomography. Slide presented at the Gfg2 2nd Summer School, GFZ Potsdam, DE Germany, 1st-3rd July.
- Bengtsson, L., G. Robinson, R. Anthes, K. Aonashi, A. Dodson, G. Elgered, G. Gendt, R. Gurney, M. Jietai, C. Mitchell, M. Mlaki, A. Rhodin, P. Silvestrin, R. Ware, R. Watson, and W. Wergen (2003). The Use of GPS Measurements for Water Vapour Determination. *Bull. Am. Meteorol. Soc.*, 84(9):1249-1258.
- Berbeneva, N. A., V. E. Kunitsyn, O. G. Razinkov, and V. I. Zakharov (2001). Atmospheric Sounding by Ground-based and Space-based Systems. *Phys. Chem. Earth (A): Solid Earth and Geodesy* 26(3), 131–138.
- Berg H. (1948). *Allgemeine meteorologie*. Du“mmler’s Verlag, Bonn.
- Beutler, G., I. Bauersima, W. Gurtner, M. Rothacher, T. Schildknecht and A. Geiger (1988). Atmospheric Refraction and Other Important Biases in GPS Carrier Phase Observations, Atmospheric Effects on Geodetic Space Measurements, Monograph 12, 15-43, School of Surveying, University of New South Wales, Kensington Australia.
- Bevis, M., S. Businger, T.A. Herring, C. Rocken, R.A. Anthes and R.H. Ware (1992). GPS Meteorology: Sensing Of Atmospheric Water Vapour Using the Global Positioning System. *J. Geophys. Res.* 97(D14), 15787-15801, October 20, Pii: 0148-0227/92JD-01517\$05.00.
- Bevis, M., S. Businger, S. Chiswell, T.A. Herring, R.A. Anthes, C. Rocken and R. Ware (1994). GPS Meteorology: Mapping Zenith Wet Delays onto Precipitable Water. *J. Appl. Meteor.*, 33, 379–386, doi: 10.1175/1520-0450(1994)033<0379: GMMZWD>2.0.CO; 2.

- Beyerle, G., J. Wickert, T. Schmidt, and C. Reigber (2004). Atmospheric Sounding by Global Navigation Satellite System Radio Occultation: An Analysis of the Negative Refractivity Bias Using CHAMP Observations. *J. Geophys. Res.*, 109.
- Bissell C. C. and D. A. Chapman (1992). *Digital signal transmission* (2nd ed.). Cambridge University Press. p. 64. ISBN 978-0-521-42557-5.
- Blewitt, G. (1990). An Automatic Editing Algorithm for GPS data. *Geophys. Res. Letters*, 17 (3), 199-202, March.
- Boehm J. and H. Schuh (2004), Vienna Mapping Functions in VLBI analyses, *Geophys. Res. Lett.* 31(1):L01603, DOI:10.1029/2003GL018984.
- Böhm J., B. Werl and H. Schuh (2006a). Troposphere Mapping Functions for GPS and VLBI. *J. Geophys. Res.*, 111, B02406, doi:10.1029/2005JB003629.
- Böhm J., A. E. Niell, P. Tregoning and H. Schuh (2006b). Global Mapping Function (GMF): A New Empirical Mapping Function Based on Data from Numerical Weather Model Data. *Geophys Res Lett* 33(7):L07304. doi:10.1029/2005GL025546.
- Böhm J, R. Heinkelmann and H. Schuh (2007). Short Note: A Global Model of Pressure and Temperature for Geodetic Applications. *J. Geod* 81(10):679–683. doi:10.1007/s00190-007-0135-3.
- Böhm J, Salstein D, Alizadeh M, Wijaya DD (2013) Geodetic and Atmospheric Background. In: Böhm J, Schuh H (eds) *Atmospheric Effects in Space Geodesy*. Springer, pp 1–33, ISBN 978-3-642-36931-5.
- Böhm, J, G. Möller, M. Schindelegger, G. Pain, R. Weber (2015). Development of an Improved Empirical Model for Slant Delays in the Troposphere (GPT2w). *GPS Solut.* 19:433–441, DOI 10.1007/s10291-014-0403-7.
- Boniface, K., J. M. Aparicio, and E. Cardellach (2011). Meteorological information in GPS-RO reflected signals. *Atmos. Meas. Tech.*, 4, 1397–1407, doi:10.5194/amt-4-1397-2011.
- Bosy, J, W. Rohm and J. Sierny (2010). The Near-Real-Time Atmosphere Model Based on the GPS and the Meteorological Data From the Ground-based Augmentation System ASG-EUPOS International Archives of the

Photogrammetry, Remote Sensing and Spatial Information Science, Volume XXXVIII, Part 8, Kyoto Japan.

- Bosy, J., Rohm, W., Sierny, J. and Kaplon, J. (2011). GPS Meteorology, in: TransNav - International Journal on Marine Navigation and Safety of Sea Transportation, 79–83.
- Bosy, J., Kaplon, J., Rohm, W., Sierny, J., and Hadas, T. (2012). Near Real-Time Estimation of Water Vapour in the Troposphere Using Ground GPS and the Meteorological Data, *Ann. Geophys.*, 30, 1379–1391, doi:10.5194/angeo-30-1379-2012.
- Botai, O.J., W.L. Combrinck and C.J. deW Rautenbach (2009). Nonstationary Tropospheric Processes in Geodetic Precipitable Water Vapor Time Series. In M.G. Sideris (ed.), *Observing our Changing Earth*, International Association of Geodesy Symposia 133, 625, Springer-Verlag Berlin Heidelberg.
- Braun, J., C. Rocken, and J. Liljegren (2003). Comparisons of line-of-sight water vapor observations using the global positioning system and a pointing microwave radiometer, *J. Atmos. Oceanic. Technol.*, 20, 5, 606–612. doi:10.1175/1520-0426(2003)20<606:COLOSW>2.0.CO;2.
- Bretherton, C. S., M. E. Peters, and L. E. Back, (2004). Relationships Between Water Vapour Path and Precipitation Over the Tropical Oceans, *J. Clim.*, 17, 1517–1528.
- Brockmann E, G. Guerova and M. Troller (2002) Swiss Activities in Combining GPS with Meteorology. *Mitteilung des Bundesamtes für Kartographie und Geodäsie* (Torres JA, Hornik H, eds). EUREF Publ. Vol. 23, Frankfurt, Germany, 95–99.
- Buehler S. A., S. Östman, C. Melsheimer, G. Holl, S. Eliasson, V. O. John, T. Blumenstock, F. Hase, G. Elgered, U. Raffalski, T. Nasuno, M. Satoh, M. Milz, and J. Mendrok (2012). A multi-instrument comparison of integrated water vapour measurements at a high latitude site. *Atmos. Chem. Phys. Discuss.*, 12, 21013–21063, www.atmos-chem-phys-discuss.net/12/21013/2012/doi:10.5194/acpd-12-21013-012.



- Businger, S., S. R. Chiswell, M. Bevis, J. Duan, R. A. Anthes, C. Rocke, R. H. Ware, M. Exner, T. van Hove, and F. S. Sohlheim (1996). The Promise of GPS in Atmospheric Monitoring. *Bull. Am. Meteorol. Soc.*, 77(1).
- Bursinger, S. (2009). Applications of GPS in Meteorology. Presentation at CGSIC Regional Meeting held in Honolulu, Hawaii, USA, June, 23–24.
- Cess, R. D. (2005). Water Vapour Feedback in Climate Models. *Science* 310(5749), 795–796.
- Chen, Q.-M., S.-L. Song, S. Heise, Y.-A. Liou, W.-Y. Zhu and J.-Y. Zhao, (2011). Assessment of ZTD Derived from ECMWF/NCEP Data with GPS ZTD over China. *GPS Sol.*, 15 (4), 415-425, DOI 10.1007/s10291-010-020.
- Choy S., K. Zhang, C. Wang, Y. Li, and Y. Kuleshov, (2011). Remote Sensing of the Earth's Lower Atmosphere During Severe Weather Events using GPS Technology: A Study in Victoria, Australia. ION GPS 2011, Portland, Oregon, USA, 20-23 September.
- Cook, K., C.-J. Fong, M. J. Wenkel, P. Wilczynski, N. Yen, G.S. Chang (2013). FORMOSAT-7/COSMIC-2 GPS Radio Occultation Constellation Mission for Global Weather Monitoring. In *IEEE Aerospace Conference Proceedings* · March 2013. DOI: 10.1109/AERO.2013.6497317.
- COST Action 716 (2005). Exploitation of ground-based GPS for operational numerical weather prediction and climate applications; G. Elgered, H.-P. Plag, H. van der Marel, S. Barlag and J. Nash (eds.), final report. Luxembourg: Office for Official Publications of the European Communities, ISBN 92-898-0012-7.
- Cucurull, L., B. Navascues, G. Ru-ni, P. Elósegui, A. Rius and J. Vilà (2000). The Use of GPS to Validate NWP Systems: The HIRLAM Model. *J. Atmos. Oceanic Technol.*, 17:773-787.
- Cucurull, L., Sedó, P., Behrend, D., Cardellach, E., and Rius, A. (2002a). Integrating NWP products into the analysis of GPS observables. *Phys. Chem. Earth*, 27:377-383.
- Cucurull, L., F. Vandenberghe, D. Barker, E. Vilaclara and A. Rius (2004). Three-Dimensional Variational Data Assimilation of Ground-Based GPS ZTD and

- Meteorological Observations during the 14 December 2001 Storm Event over the Western Mediterranean Sea. *Monthly Weather Review*, 132:749-763.
- Cucurull, L., Y.-H. Kuo, D. Barker and S. R. H. Rizvi (2006). Assessing the Impact of Simulated COSMIC GPS Radio Occultation Data on Weather Analysis over the Antarctic: A Case Study. *Monthly Weather Review*, 134:3283–3296.
- Dach R., U. Hugentobler, P. Fridez, and M. Meindl (2007). *Bernese GPS Software Version 5.0*. Astronomical Institute, University of Bern, Bern, Switzerland.
- Daoo, V. J., V. Abrol, P.L.K Sastry and V. Sitaraman (1982). Turbidity and humidity parameters at Bombay. *Atmos. Environ.*, 16, 629-631.
- Davies, O. T., C. N. Michell, P. S. J Spencer and P. A. Watson (2001). Retrieval of Horizontal and Vertical Refractivity Field using GPS. *IEE Int. Conf. on Ant and Prop.* 1, 288-291. Doi: 10.1049/cp: 20010289.
- Davis, J. L., Herring, T. A., Shapiro, I. I., Rogers, A. E. E. and Elgered, G. (1985). Geodesy by Radio Interferometry: Effects of Atmospheric Modelling on Estimates of Baseline Length. *Radio Science*, 20, (6), 1593-1607.
- Davis, J. L. and G. Elgered (1998). The Spatio-Temporal Structure of GPS Water-Vapour Determinations. *Phys. Chem. Earth*, 23(1):91-96.
- Dee D *et al.* (2011). The ERA-Interim reanalysis: configuration and performance of the data assimilation system. *Q.J.R Meteorol Soc* 137:553–597. doi:10.1002/qj.828.
- De Haan, S. (2006). *National/Regional Operational Procedures of GPS Water Vapour Networks and Agreed International Procedures*. Instruments and Observing Methods Report 92, World Meteorological Organization.
- De Haan, S., I. Holleman and A. A. M. Holtslag, (2009). Real-Time Water Vapour Maps from a GPS Surface Network: Construction, Validation, and Applications. *J. Appl. Meteor. Climatol.* 48, 1302-1316, doi: <http://dx.doi.org/10.1175/2008JAMC2024.1>.
- De la Torre Juárez, M. and M. Nilsson (2003). On the Detection of Water Vapour Profiles and Thin Moisture Layers from Atmospheric Radio Occultations. *J. Geophys. Res.*, 108(D9).
- Deng, Z. (2012). *GPS Meteorology with Single Frequency Receivers*. Scientific Technical Report STR12/09, Deutsches GeoForschungsZentrum GFZ.

DOI: 10.2312/GFZ.b103-12099.

- Dick, G., G. Gendt and C. Reigber (2001). First experience with Near Real-Time Water Vapor Estimation in a German GPS Network. *J. Atmos. Solar-Terr. Phys.*, 63(12):1295-1304.
- Ding, J., Y. Yang, Y. Ye, Y. Huang, X. Ma, L. Ma and Y. R. Guo (2007). Moisture Analysis of a Squall Line Case Based on Precipitable Water Vapor Data from a Ground-Based GPS Network in the Yangtze River Delta. *Adv. Atmos. Sci.*, 24(3):409-420.
- Dodo, J. D. (2009). Tropospheric Delay Modelling in a Local Global Positioning System Network. A Ph.D Thesis, Universiti Teknologi Malaysia, Malaysia.
- Dodson A. H., W. Chen, N. T. Penna and H.C. Baker (2001). GPS Estimation of Atmospheric Water Vapour from a Moving Platform. *J. Atmos. Solar-Terr. Phys.* 63(12), 1331-1341.
- Dousa, J. (2004). Evaluation of Tropospheric Parameters Estimated in Various Routine GPS Analysis. *Phys. Chem. Earth*, 29:167-175.
- Dousa, J (2008). Processing of Ground-based GPS Data to Produce Near Real Time (NRT) Tropospheric Zenith Path Delays (ZTD). Slide Presented at E-GVAP (EUMETNET GPS Water Vapour Programme) Workshop November 6, DMI; Copenhagen.
- Dousa, J. (2010). Precise Near Real-Time GPS Analyses at Geodetic Observatory Pency – Precise Orbit Determination and Water Vapour Monitoring, *Acta Geodyn et Geomaterialia*, 7, 7–17.
- E-GVAP (2008). E-GVAP Meteorology and geodesy synergy. E-GVAP (EUMETNET GPS Water Vapour Programme) Workshop November 6, DMI, Copenhagen.
- Elgered, G., J. L. Davis, T. A. Herring, and I. I. Shapiro (1991). Geodesy by Radio Interferometry: Water Vapour Radiometry for Estimation of Wet Delay, *J. Geophys. Res.*, 96, (B) 4, 6541-6555, April 10.
- Elgered, G. (2001). An Overview of COST Action 716: Exploitation of Ground-Based GPS for Climate and Numerical Weather Prediction Applications. *Phys. Chem. Earth (A)*, 26(6-8):399-404.

- Elgered, G., H.-P. Plag, H. van der Marel, S. Barlag (2005), (Eds.). J.N. COST Action 716: Exploitation of Ground-based GPS for Climate and Numerical Weather Prediction Applications. Technical Report, Final Report 2005.
- Elgered G. (2013). Introduction and overview on GPS based atmospheric remote sensing. Gfg2 Summer School, July 1–3, 2013, GFZ, Potsdam, Germany.
- Emardson, T. R. and P. O. J. Jarlemark (1999). Atmospheric Modelling in GPS Analysis and its Effect on the Estimated Geodetic Parameters. *J. Geod.*, 73:322–331.
- Emardson, T. R., G. Elgered, J. Johanson (1998). Three Months of Continuous Monitoring of Atmospheric Water Vapour with a Network of Global Positioning System Receivers. *J. Geophys. Res.* 103,1807–1820.
- Eresmaa, R., H. Järvinen and K. Salonen (2006). Potential of Ground-Based GPS Slant Delays for Numerical Weather Prediction. *Geophys. Res. Abstr.*, 8, 05670, SRef-ID: 1607-7962/gra/EGU06-A-05670.
- Essen, L. and K.D. Froome (1951). The Refractive Indices and Dielectric Constants of Air and its Principal Constituents at 24, 000 Mc/s. *Proceedings of the Royal Society B*, 64, 862-875.
- Faccani, C., R. Ferretti, R. Pacione, T. Paolucci, F. Vespe, and L. Cucurull (2005). Impact of a High Density GPS Network on the Operational Forecast. *Advances in Geosciences*, 2:73-79.
- Fadil, A. and Ben Sari, D. (2006). Correlation between precipitable water and rainfall using Global Positioning System (GPS) Technique. A Perrin, A., Ben Sari-Zizi, N. and Demaison, J (eds.), *Proceedings of the NATO Advanced Research Workshop on Remote Sensing of the Atmosphere for Environmental Security*, 271-284 Springer, Netherlands.
- Feng, D. D. and B. M. Herman (1999). Remotely Sensing the Earth's Atmosphere Using the Global Positioning System (GPS) – The GPS/MET Data Analysis. *J. Atmos. Oceanic Technol.*, 16:989–1002.
- Flores, A. (1999). Atmospheric Tomography Using Satellite Radio Signals. Ph.D. thesis, Institute d'Estudis Espacials de Catalunya, Barcelona.

- Flores, A., G. Ruffini and A. Rius (2000). 4D Tropospheric Tomography Using GPS Slant Wet Delay. *Ann. Geophys.*, 18, 223-234, 2000 doi: 10.1007/s00585-000-0223-7.
- Foelsche, U. and G. Kirchengast (2001). Tropospheric Water Vapour Imaging by Combination of Ground-based and Space-borne GPS Sounding Data. *J. Geophys. Res.* 106(D21), 27, 221-27, 231, doi: 10.1029/2001JD900230\$09.00.
- Foelsche, U. (1999). Tropospheric Water Vapour Imaging by Combination of Ground-base and Space-borne GPS Sounding Data. *Wissenschaftl Ber.* 10(164) Inst. for Geophys., Astrophys and Met., Univ. of Graz, Austria.
- Foelsche, U., S. Syndergaard, J. Fritzer, and G. Kirchengast (2011). Errors in GPS Radio Occultation Data: Relevance of the Measurement Geometry and Obliquity of Profiles. *Atmos. Meas. Tech.*, 4, 189–199, doi:10.5194/amt-4-189-2011
- Foster, J., M. Bevis and S. Businger (2005). GPS Meteorology: Sliding-Window Analysis. *J. Atmos. Oceanic Technol.*, 22:687-695.
- Ge, S., (2006). GPS Radio Occultation and the Role of Atmospheric Pressure on Space-Borne Gravity Estimation over Antarctica. Report No. 479, Geodetic Science and Surveying, the Ohio State University Columbus.
- Ge, M., E. Calais and J. Haase, (2000). Reducing satellite orbit error effects in near real-time GPS zenith tropospheric delay estimation for meteorology. *Geophys. Res. Lett.*, 27(13):1915-1918.
- Gendt, G., G. Dick, C. Reigber, M. Tomassini, Y. Liu and M. Ramatschi (2004). Near Real Time GPS Water Vapor Monitoring for Numerical Weather Prediction in Germany. *J. Meteor. Soc. Japan*, 82(1B):361-370.
- Ghoddousi-Fard, R. (2009). Modelling Tropospheric Gradients and Parameters from NWP Models: Effects on GPS Estimates. PhD. Dissertation, University of New Brunswick, Canada.
- Giannini, A., M. Biasutti, I. M. Held and A. H. Sobel (2008). A Global Perspective on African Climate. *Climate Change*, 90, 359–383.

- Global Geodetic Observing System Atmosphere (2015). Troposphere Data and Product Archive. Accessed on 10 January, at <http://ggosatm.hg.tuwien.ac.at/delay.html>.
- Gobiet, A., G. Kirchengast, U. Foelsche, A. K. Steiner and A. Löscher (2003). Advancements of GPS Occultation Retrieval in the Stratosphere for Climate Monitoring. EUMETSAT Meteorol. Satellite Data Users Conference, Dublin, Ireland.
- Gorbunov, M. E. (2002). Canonical Transform Method for Processing Radio Occultation Data in the Lower Troposphere. *Radio Sci*, 37(5).
- Gorbunov, M. E. and Gurvich, A. S. (1998). Microlab-1 experiment: Multipath Effects in the Lower Troposphere. *J. Geophys. Res.*, 103(D12):13,819–13,826.
- Gorbunov, M. E. and Kornblueh, L. (2001). Analysis and Validation of GPS/MET Radio Occultation Data. *J. Geophys. Res.*, 106(D15):17,161–17,169.
- Gorbunov, M. E. and Kornblueh, L. (2003). Principles of Variational Assimilation of GPS Radio Occultation Data. Technical Report, Max Planck Institute for Meteorology, Hamburg.
- Gradinarsky, L. and Jarlemark, P. (2002). GPS Tomography Using the Permanent Network in Göteborg: Simulations. In Position Location and Navigation Symposium, 128–133. IEEE.
- Gregorius, T. L. H. and Blewitt, G. (1999). Modeling Weather Fronts to Improve GPS Heights: A New Tool for GPS Meteorology? *J. Geophys. Res.*, 104(B7):15,261–15,279.
- Grzeschik, M., Zus, F., Bauer, H.-S., Wulfmeyer, V., Wickert, J., Dick, G., and Gendt, G. (2006). Assimilation of GPS water vapor observations into the MM5 4D-Var system. In Proceedings of the 1st MAP D-PHASE Scientific Meeting, 28-31. Department of Meteorology and Geophysics, University of Vienna.
- Grewal, M. S., L. R. Weill, and A. P. Andrews (2001). *Global Positioning Systems, Inertial Navigation, and Integration*, Wiley, New York, 2001, pp. 71–76

- Guerova, G. (2003). Application of GPS derived water vapour for Numerical Weather Prediction in Switzerland. PhD thesis, Institute of Applied Physics, University of Bern, Berne.
- Guerova G., J.-M. Bettems, E. Brockmann, and Ch. Matzler (2006). Assimilation of COST 716 Near-Real Time GPS Data in the Nonhydrostatic Limited Area Model used at MeteoSwiss. *Meteorol Atmos Phys* 91, 149–164, DOI 10.1007/s00703-005-0110-6.
- Guerova G. (2013). Ground-based GPS Meteorology. Gfg2 Summer School, July 1–3, 2013, GFZ, Potsdam, Germany.
- Guoping, L., Dingfa, H., Biquan, L., Jiaona, C., (2007). Experiment on Driving Precipitable Water Vapor from Ground-based GPS Network in Chengdu Plain. *Geo-spatial Information Science* 10 (3), 181–185.
- Gutman, S. I., S. R. Sahm, S. G. Benjamin and T. L. Smith (2004). GPS Water Vapour Observation Errors. In 8th Symposium on Integrated Observing and Assimilation Systems for Atmosphere, Oceans, and Land Surface.
- Ha, S.-Y., Y.-H. Kuo, Y.-R. Guo and G.-H. Lim (2003). Variational Assimilation of Slant-Path Wet Delay Measurements from a Hypothetical Ground-Based GPS Network. Part I: Comparison with Precipitable Water Assimilation. *Monthly Weather Review*, 131:2635-2655.
- Hajj, G. A., E. R. Kursinski, W. I. Bertiger, S. S. Leroy, T. Meehan, L. J. Romans and J.T. Schofield (1997). Initial Results of GPS-LEO Occultation Measurements of Earth's Atmosphere Obtained with GPS/MET Experiment. *Proc. Symp. On GPS Trends in Precise Terrestrial, Airborne, and Spaceborne Applications*. Springer, New York.
- Hajj, G. A., E. R. Kursinski, L. J. Romans, W. I. Bertiger and S. S. Leroy (2002). A Technical Report of Atmospheric Sounding by GPS Occultation. *J. Atmos. Solar-Terr. Phys.*, 64, 451-469, Pii: S1364–6826(01)00114-6.
- Hansen, P. and OLeary, D. (1993). The Use of the L-Curve in the Regularization of Discrete Ill-Posed Problems. *SIAM J.Sci. Comput.* 14, 1487.
- Hardy, K. R., G. A. Hajj, and E. R. Kursinski (1994). Accuracies of Atmospheric Profiles obtained from GPS Occultations. *Int. J. Sat. Comm.*, 12:463–473.

- Haase, J., E. Calais, J. Talaya, A. Rius, F. Vespe, R. Santangelo, X.-Y. Huang, J. M. Davila, M. Ge, L. Cucurull, A. Flores, C. Sciarretta, R. Pacione, M. Boccolari, S. Pugnaghi, H. Vedel, K. Mogensen, X. Yang and J. Garate (2001). The Contributions of the MAGIC Project to the COST 716 Objectives of assessing the Operational Potential of Ground-Based GPS Meteorology on an International Scale. *Phys. Chem. Earth (A)*, 26(6-8):433-437.
- Hayashi, H., J.I. Furumoto, X. Lin, T. Tsuda, Y. Shoji, Y. Aoyama and Y. Murayama, (2009). Validation of Refractivity Profiles Retrieved from FORMOSAT-3/COSMIC Radio Occultation Soundings: Preliminary Results of Statistical Comparison Utilizing Balloon-borne Observation. *Terr. Atmos. Ocean. Sci.*, 20(1), 51-58, doi:10.3319/TAO2008.01.21.01 (F3C).
- Healy, S. and J. Eyre (2000). Retrieving Temperature, Water Vapour and Surface Pressure Information from a Refractive Index Profile Derived by Radio Occultation: A Simulation Study. *Q. J. Roy. Meteor. Soc.*, 126, 1661–1683. DOI: 10.1002/qj.49712656606.
- Healy, S. B., Jupp, A. M., and Marquardt, C. (2005). Forecast impact experiment with GPS radio occultation measurements. *Geophys. Res. Lett.*, 32.
- Healy, S. B. and Thépaut, J.-N. (2006). Assimilation experiments with CHAMP GPS radio occultation measurements. *Q. J. R. Meteorol. Soc.*, 132:605–623.
- Heise, S., Wickert, J., Beyerle, G., Schmidt, T., and Reigber, C. (2006). Global monitoring of tropospheric water vapor with GPS radio occultation aboard CHAMP. *Adv. Space Res.*, 37:2222–2227.
- Heise, S., J. Wickert, G. Gendt, G. Dick and M. Rothacher (2008). Global Water Vapour Monitoring by Ground-and Space-based GPS Observations. COST Action ES0604: Atmospheric Water Vapour in the Climate System (WaVaCS) Workshop, DWD, Richard Assmann Observatory Am Observatorium 12 D-15848 Lindenberg Germany May 21.
- Higgins, M. (2001). Progress in 3D-Variational Assimilation of Total Zenith Delay at the Met Office. *Phys. Chem. Earth (A)*, 26(6-8):445-449.
- Hirahara, K. (2000). Local GPS Tropospheric Tomography. *Earth, Planets and Space* 52(11), 935-939. <http://www.terrapub.co.jp/journals/EPS/pdf/>.



- Ho, S.-P., G. Kirchengast, S. Leroy, J. Wickert, A. J. Mannucci, A. K. Steiner, D. Hunt, W. Schreiner, S. Sokolovskiy, C. Ao, M. Borsche, A. von Engeln, U. Foelsche, S. Heise, B. Iijima, Y.-H. Kuo, E. R. Kursinski, B. Pirscher, M. Ringer, C. Rocken and T. Schmidt (2009). Estimating the Uncertainty of using GPS Radio Occultation Data for Climate Monitoring: Inter-comparison of CHAMP refractivity Climate Records from 2002 to 2006 from Different Data Centres. *J. Geophys. Res.*, 114, D23107, doi:10.1029/2009JD011969.
- Ho, S.-P., Y.-H. Kuo, W. Schreiner, and X. Zhou, (2010a). Using SI-traceable Global Positioning System radio occultation measurements for climate monitoring [In: *States of the Climate in 2009*]. *Bull. Am. Meteorol. Sci.*, 91(7), S36–S37.
- Ho, S.-P., X. Zhou, Y.-H. Kuo, D. Hunt, and J.-H. Wang (2010b). Global Evaluation of Radiosonde Water Vapor Systematic Biases Using GPS Radio Occultation from COSMIC and ECMWF Analysis. *Remote Sens.*, 2, 1320–1330. doi:10.3390/RS2051320.
- Ho, S.-P., X. Yue, Z. Zeng, C. Ao, C.-Y. Huang, E. R. Kursinski, and Y.-H. Kuo, (2013). Applications of COSMIC Radio Occultation Data from the Troposphere to Ionosphere and Potential Impacts of COSMIC-2 Data. *Bull. Am. Meteorol. Sci.*, doi:10.1175/BAMS-D-13-00035.1.
- Hofmann-Wellenhof, B., H. Lichtenegger and J. Collins, (2001). *Global Positioning System: Theory and Practice*, 5th edition Springer-Verlag Wien New York.
- Hofman-Wellenhof, B. and H. Moritz (2005) *Physical Geodesy*, Springer Wien, New York.
- Holloway, C. E., and J. D. Neelin, (2009). Moisture Vertical Structure, Column Water Vapour, and Tropical Deep Convection, *J. Atmos. Sci.*, 66, 1665–1683.
- Hopefield, H. S. (1969). Two Quartic Refractivity Profile for Correcting Satellite Data. *J. Geophys. Res.*, 74, (18), 4487-4499. DOI: 10.1029/JC074i018p04487.
- Hoque, M. M., Jakowski, N (2012). Ionospheric Propagation Effects on GPS Signals and New Correction Approaches. In: *Global Navigational Satellite*

- Systems, Signal, Theory and Applications, Jin, S. (Ed.), 381-404, InTech, ISBN 978-953-307-843-4.
- Huang C-Y., Y-A. Liou, C-C. Chiang and Y-J. Lin (2005). Reconstruction of 3-D Wet Refractivity Structure of the Troposphere Using Simulated GPS Measurements. *J. Photogrammetry and Remote Sensing* 10, (3), 275-28.
- Huang, C.-Y., Y.-H. Kuo, S.-Y. Chen, A. S. K. A. V. Prasad-Rao and C.-J. Wang (2007). The Assimilation of GPS Radio Occultation Data and its Impact on Rainfall Prediction along the West Coast of India during Monsoon 2002. *Pure appl. geophys.*, 164:1577–1591.
- Huang, C-Y., W-H. Teng, S-P. Ho and Y-H. Kuo, (2013). Global Variation of COSMIC Precipitable Water Over Land: Comparisons with Ground-based GPS Measurements and NCEP Reanalyses. *Geophys. Res. Lett.* 40, 5327–5331, doi:10.1002/grl.50885.
- Hurter, F. and O. Maier (2013). Tropospheric profiles of wet refractivity and humidity from the combination of remote sensing data sets and measurements on the ground. *Atmos. Meas. Tech.*, 6, 3083–3098, doi:10.5194/amt-6-3083-2013.
- International GNSS Service (2013). Data and Product Archive Accessed on 20 March, 2013 via: <http://igsceb.jpl.nasa.gov/components/prods.html>.
- Ishihara, M. (2005). GPS Meteorology at Japan Meteorological Agency. CIMO, Expert Team on Remote Sensing. Upper-Air Technology and Techniques, 14-17 March, Geneva, Switzerland.
- Isioye, O. A., L. Combrinck and J. Botai (2015). Performance Evaluation of Blind Tropospheric Delay correction Models over Africa. *South African J. Geomatics*, 4 (4), November.
- Jakowski, N (2013). GPS for Ionosphere and Space Weather Research. Presentation at the Gfg2 Summer School, GFZ Potsdam 1st - 3rd July.
- Janssen V., Rizos C. (2005) Mixed-mode GPS deformation monitoring — A cost-effective and accurate alternative?. In: Sansò F. (eds) *A Window on the Future of Geodesy*. International Association of Geodesy Symposia, vol 128. Springer, Berlin, Heidelberg.

- Jensen, A. S., M. S. Lohmann, H.-H. Benzon and A. S. Nielsen (2003). Full Spectrum Inversion of Radio Occultation Signals. *Radio Sci.*, 38(3).
- Jerrett, D. and J. Nash (2001). Potential Uses of Surface Based GPS Water Vapour Measurements for Meteorological Purposes. *Phys. Chem. Earth (A)*, 26(6-8):457-461.
- Jin, S. and Park, J. (2007). GPS Ionospheric Tomography: A Comparison with the IRI-2001 Model Over South Korea. *Earth Planets Space* 59, 287–292.
- Jin, S., O. Luo, and P. Park (2008). GPS Observations of the Ionospheric F2-Layer Behavior During the 20th November 2003 Geomagnetic Storm Over South Korea, *J. Geod.*, 82, 12, 883–892.
- Jones, J (2010). An Assessment of the Quality of GPS Water Vapour Estimates and Their Use in Operational Meteorology and Climate Monitoring. PhD Thesis, University of Nottingham, England.
- Johansson, J. M. (1998). GPS Antenna and Site Effects. In Brunner, F. K. (ed), *Advances in Positioning and Reference Frames*, volume 118 of International Association of Geodesy Symposia, 229–236. Springer, Berlin.
- Kass, W. G., Dulaney, R. I., Griffiths, J., Hilla, S., Ray, J. and Rohde, J. (2009): Global GPS Data Analysis at the National Geodetic Survey. *J. Geodesy* 83, (3-4), 289-295 March.
- Kazmierski, K., M. Santos and J. Bosc (2016). Tropospheric Delay Modelling for the EGNOS Augmentation System. *Survey Review*.  
DOI:10.1080/00396265.2016.1180798.
- Kirchengast, G (2013). Space-based GPS data (Radio Occultation) and Climate. Gfg2 2nd Summer School, 1-3 July, GFZ Potsdam, DE Germany.
- Kishore, P., M. V. Ratnam, S. P. Namboothiri, I. Velicogna, G. Basha, J. H. Jiang, K. Igarashi, S. V. B. Rao and V. Sivakumar (2011). Global Distribution of Water Vapour Observed by COSMIC GPS RO: Comparison with GPS Radiosonde. NCEP, ERA-Interim, and JRA-25 Re-analysis Data sets. *J. Atmos. & Solar Terr. Phys.* 73(2011). 1849–1860, doi:10.1016/j.jastp.2011.04.017.

- Kopken C (2001) Validation of Integrated Water Vapor from Numerical Models using Ground-based GPS, SSM/I, and Water Vapor Radiometer Measurements. *J Appl Meteor* 40: 1105–1117.
- Kruse, L. P. (2001). Spatial and Temporal Distribution of Atmospheric Water Vapor using Space Geodetic Techniques, *Geodätisch-geophysikalische Arbeiten in der Schweiz*, Volume 61, Schweizerische Geodätische Kommission.
- Kouba, J. (2009). Testing of Global Pressure/Temperature (GPT) Model and Global Mapping Function (GMF) in GPS Analyses. *J. Geodesy* 83(3-4), 199–208.
- Kunitsyn, V. E. and E. D. Tereshchenko (2003). *Ionospheric Tomography*. Springer, Berlin, Heidelberg.
- Kuo, Y.-H., Y.-R. Guo and E. R. Westwater (1993). Assimilation of Precipitable Water Measurements into a Mesoscale Numerical Model. *Monthly Weather Review*, 121:1215-1238.
- Kuo, Y-H., S. Sokolovskiy, R. A. Anthes, and F. Vandenberghe, (2000). GPS meteorology: Assimilation of GPS Radio Occultation Data for Numerical Weather Prediction. *Terr. Atmos. Ocean. Sci.*, 11(1), 157-186; Special Issue.
- Kuo, Y.-H., Wee, T.-K., Sokolovskiy, S., Rocken, C., Schreiner, W., Hunt, D., and Anthes, R. A. (2004). Inversion and Error Estimation of GPS Radio Occultation data. *J. Meteorol. Soc. Japan.*, 82, 507–531.
- Kuo, H., Schreiner, W., Wang, J., Rossiter, D., Zhang, Y., (2005). Comparison of GPS Radio Occultation Soundings with Radiosondes. *Geophys. Res. Lett.* 32, L05817, doi: 10.1029/2004GL021443.
- Kursinski, E. R., G. A. Hajj, K. R. Hardy, L. J. Romans, and J. T. Schofield (1995). Observing tropospheric water vapor by radio occultation using the global positioning system. *Geophys. Res. Lett.*, 22(17):2365–2368.
- Kursinski, E. R., G. A. Hajj, J. T. Schofield, R. P. Linfield, and K. R. Hardy (1997). Observing Earth's Atmosphere With Radio Occultation Measurements Using the Global Positioning System. *J. Geophys. Res.*, 102, 23429–23465. DOI: 10.1029/97JD01569.
- Kursinski, E. R., A. Otarola, J. McGhee, M. Stovern, J. Hagen, W. Sisk, and H. Read (2012). Active Temperature, Ozone & Moisture Microwave Spectrometer (ATOMMS) Status Report. Slide presentation at Sixth FORMOSAT-

- 3/COSMIC Data Users Workshop. October30 - November1, 2012, Boulder, Colorado, USA.
- Kursinski, E. R., G. A. Hajj, S. S. Leroy, and B. Herman (2000). The GPS Radio Occultation Technique. *Terr. Atmos. and Oceanic Sci.* 11 (1): 235-272.
- Lagler K, Schindelegger M, Böhm J, Kra´sna´ H, Nilsson T (2013). GPT2: empirical slant delay model for radio space geodetic techniques. *Geophys Res Lett* 40(6):1069–1073. doi:10.1002/grl.50288.
- Leandro R.F., MC Santos, RB Langley (2006). UNB neutral atmosphere models, development and performance. In: *Proceedings ION NTM 2006*, Institute of Navigation, Monterey, California, pp 564–573, 18–20 January.
- Le Marshall, J., Xiao, Y., Norman, R., Zhang, K., Rea, A., Cucurull, L., Seecamp, R., Steinle, P., Puri, K., and Le, T. (2012). The Beneficial Impact of Radio Occultation Observations on Australian region Forecasts. *Aust. Meteorol. Oceanogr. J.*, 60, 121–125.
- Li, X., X. Zhang, X. Ren, M. Fritsche, J. Wickert and H. Schuh (2015). Precise positioning with current multi-constellation Global Navigation Satellite Systems: GPS, GLONASS, Galileo and BeiDou. *Scientific Reports*, 5 : 8328. DOI: 10.1038/srep08328.
- Lin, H. (2010). *Assimilation of Hyperspectral Satellite Radiance Observations within Tropical Cyclones*. A PhD Dissertation, Department of Meteorology, the Florida State University College of Arts and Sciences, USA.
- Lin, L. K, Z. W. Zhao, Y. R. Zhang and Q. L. Zhu (2011). Tropospheric Refractivity Profiling Based on Refractivity Profile Model Using Single Ground-based Global Positioning System. *IET Radar and Sonar Navig.* 5 (1), 7-11. Doi: 10.1049/iet-rsn.2009.0167.
- Lin, L., Z. W. Zhao, Q. L. Zhu and Y. R. Zhang (2012). Profiling Tropospheric Refractivity in Real Time, Based on a Relevance Vector Machine and Single Ground-based GPS Receiver. *Internl. J. Rem. Sens.*, 33:13, 4044-4058, DOI: 10.1080/01431161.2011.639403.
- Liou, Y.-A., A. G. Pavelyev, J. Wickert, T. Schmidt, and A. A. Pavelyev (2005). *Analysis of Atmospheric and Ionospheric Structures using the GPS/MET and*

- CHAMP Radio Occultation Database: A Methodological Review. *GPS Solut.*, 9:122–143.
- Liou Y-A, A.G. Pavelyev, S.F. Liu, A.A. Pavelyev, N. Yen, C.Y Huang and C.J. Fong (2007). FORMOSAT-3 GPS Radio Occultation Mission: Preliminary Results. *IEEE Trans. Geosci. Remote Sensing*. 45(10), 3813-3826.  
doi: 10.1109/TGRS.2007.903365.
- Liou Y-A, A.G. Pavelyev, S.S Matugov, O.I. Yakovlev and J. Wickert (2010). Radio Occultation method For Remote Sensing of the Atmosphere and Ionosphere. ISBN 978-953-7619-60-2, 176, I-Tech Education and Publishing KG Croatia.
- Liou, Y. -A, Y. -T. Teng, T. Van Hove and J.C. Liljegren (2001). Comparison of Precipitable Water Observations in the Near Tropics by GPS, Microwave Radiometer, and Radiosondes. *J. Appl. Meteor.*, 40, 5–15, doi: 10.1175/1520-0450(2001)040<0005: COPWOI>2.0CO;2.
- Liu, Y. and J. Xue (2012). Application of GPS Radio Occultation Data at GRAPES. Sixth FORMOSAT-3/COSMIC Data Users Workshop. October30 - November1, 2012, Boulder, Colorado, USA.
- Lowry, A. R., C. Rocken, S. V. Sokolovskiy and K. D. Anderson (2002). Vertical Profiling of Atmospheric Refractivity From Ground-based GPS. *Radio Sc.* 37(3), 13.1-13.10, doi: 10.1029/2000RS002565.
- Lutz, S. L. (2008). High-resolution GPS Tomography in view of Hydrological Hazard Assessment. PhD. Dissertation, ETH Zurich, Germany.
- Lystad, S. L. (2011). Estimating Ground Precipitation by Use of Data from the Global Navigation Satellite System (GPS). Norwegian Meteorological Institute; Climate Report No. 17/2011, ISSN 1503-8025.
- Macdonald, A. F., Y. Xie and R. H. Ware (2002). Diagnosis of Three Dimensional Water Vapour Using GPS Network. *Mon. Weather. Rev.* 130, 386-397. doi: [http://dx.doi.org/10.1175/1520-0493\(2002\)130<0386:DOTDWV>2.0.CO;2](http://dx.doi.org/10.1175/1520-0493(2002)130<0386:DOTDWV>2.0.CO;2)
- Manning, T., K. Zhang, W. Rohm, S. Choy and F. Hurter, (2012). Detecting Severe Weather using GPS Tomography: An Australian Case Study. *J.GPS.*, 11 (1), 58-70, DOI:10.5081/jgps.11.1.58.

- Marshall, J., Schenewerk, M., Snay, R., and Gutman, S. (2001). The Effect of the MAPS Weather Model on GPS-Determined Ellipsoidal Heights. *GPS Solut.*, 5(1):1-14.
- Mears, C., J. Wang, S.-P. Ho, L. Zhang, and X. Zhou, (2012). Total column water vapour [In “States of the Climate in 2011”]. *Bull. Am. Meteorol. Soc.*, 93(7), S44–S45.
- MetService (2013). World meteorological Organisation (WMO) turns sixty. Accessed on 16 January, 2013 via: <http://blog.metservice.com/2010/03/wmo-turns-sixty/>.
- Mousa, A. K and T. Tsuda (2001). Retrieval of Key Climate Variables Using Occultation Geometry of a Mountain Top GPS Receiver. Proceedings of the 14th International Technical Meeting of the Satellite Division of The Institute of Navigation (ION GPS 2001), Salt Lake City, UT, September 2001, 1117-1126.
- Mousa, A. K and T. Tsuda (2012). Abel Inversion for Deriving Refractivity Profile From Down-looking GPS Radio Occultation: Simulation Analysis. *Arab J Geosci.* 5, 781–787, doi: 10.1007/s12517-010-0246-7.
- Muller, C.J., L.E. Back, P.A. O’Gorman and K.A. Emanuel, (2009). A Model for the Relationship between Tropical Precipitation and Column Water Vapour. *Geophys. Res. Lett.*, 36, L16804, doi:10.1029/2009GL039667.
- Musa, T.A (2007). Analysis of Residual Atmospheric Delay in the Low Latitude Regions Using Network-Based GPS Positioning. PhD. Thesis, School of Surveying and Spatial Information Systems University of New South Wales, Sydney, Australia.
- Musa, T.A, S. Amir, R. Othman, S. Ses, K. Omar, K. Abdullah, S. Lim and C. Rizos (2011). GPS Meteorology in a Low-Latitude Region: Remote Sensing of Atmospheric Water Vapour over the Malaysian Peninsular. *J. Atmos & Solar Terr. Phys.*, 73 (16), 2410-2422. Doi: 10.1016/j.jast.2011.08.014.
- Musa, T A., S. Lim and C. Rizos (2005). Low Latitude Troposphere: A Preliminary Study Using GPS CORS Data in South East Asia. In: proceedings of ION NTM 2005, 24-26 January, San Diego CA, 686-693.

- National Oceanic and Atmospheric Administration (2014). Radiosonde Data Archive  
Accessed on 15 February, 2014 via:  
[http://www.esrl.noaa.gov/raobs/temp/raob\\_soundings3852.tmp](http://www.esrl.noaa.gov/raobs/temp/raob_soundings3852.tmp).
- Nakamura, H., K. Koizumi and N. Mannoji (2004). Data Assimilation of GPS  
Precipitable Water Vapor into the JMA Mesoscale Numerical Weather  
Prediction Model and its Impact on Rainfall Forecasts. *J. Meteor. Soc. Japan*,  
82(1B):441-452.
- Neelin, J. D., O. Peters, and K. Hales, (2009). The Transition to Strong Convection,  
*J. Atmos. Sci.*, 66, 2367-2384, DOI: 10.1175/2009JAS2962.1.
- Nguyen, X. T., B. T. Nguyen, K. P. Do, Q. H. Bui, T. N. T. Nguyen, V. Q. Vuong  
and T. H. Le (2015). Spatial Interpolation of Meteorologic Variables Using  
the Krigging method. *J. Inf. Process Syst.* 11, 1, 134-147.  
Doi:10.3746/JIPS.02.0016.
- Neill, A. E. (1996). Global Mapping Functions for the Atmosphere Delay at Radio  
Wavelength. *J. Geophys. Res.* 101 (B2), 3227-3246.
- Nilsson, T. and Gradinarsky, L. (2006). Water Vapor Tomography Using GPS Phase  
Observations: Simulation Results. *IEEE Trans. Geosci. Remote Sens.*, 44,  
2927–2941.
- Norazmi, M. F. (2016). Near real-Time GPS Meteorology System in Malaysia.  
M.Sc. Thesis, Universiti Teknologi Malaysia.
- Nordin, A. F., H. Jamil, A. Mohamed, and D. C. Leng Hua (2009). Malaysia Real-  
Time Kinematic GPS Network (MyRTKnet) in 2009 and Beyond.  
Presentation at the 7th FIG Regional Conference, Hanoi, Vietnam, 19-22  
October; slide available at [www.fig.net/pub/vietnam/ppt/](http://www.fig.net/pub/vietnam/ppt/)
- Norman, R., J. Le Marshall, K. Zhang, C.S. Wang, B.A. Carter, W. Rohm, T.  
Manning, S. Gordon, and Y. Li (2014). Comparing GPS Radio Occultation  
Observations with Radiosonde Measurements in the Australian Region; In C.  
Rizos and P. Willis (eds.), *Earth on the Edge: Science for a Sustainable  
Planet*, International Association of Geodesy Symposia 139, DOI  
10.1007/978-3-642-37222-3\_\_7, Springer-Verlag Berlin Heidelberg 2014.



- Ohtani, R. and I. Naito (2000). Comparisons of GPS-derived Precipitable Water Vapours with Radiosonde Observations in Japan. *J. Geophys. Res.*, 105, 26917–26929.
- Pacione, R., Sciarretta, C., Faccani, C., Ferretti, R. and Vespe, F. (2001). GPS PW Assimilation into MM5 with the Nudging Technique, *Phys. Chem. Earth (A)* 26(6- 8), 481–485.
- Pacione, R., Vespe, F. and Pace, B (2009). Near Real-Time GPS Zenith Total Delay validation at E-GVAP Super Sites. ANNO LXV111- Bolleitino Di Geodesia E Scienze Affini, 61-73.
- Pany, T., Pesec, P., and Stangl, G. (2001). Atmospheric GPS Slant Path Delays and Ray Tracing Through Numerical Weather Models, a Comparison. *Phys. Chem. Earth (A)*, 26(3):183-188.
- Parameswaran, K. and B. V. K. Murthy (1990). Altitude Profiles of Tropospheric Water Vapour at Low Latitude. *J. App. Meteo.* 29, 665-679.
- Perler D. (2011). Water Vapour Tomography Using Global Navigation Satellite Systems. Ph.D. dissertation, No. 20012, ETH Zurich, Zürich, Switzerland.
- Perler, D., A. Geiger and F. Hurter (2011). 4D GPS water vapor tomography: new parameterized approaches, *J. Geodesy*, 85, 539–550.
- Peters, O., and J. D. Neelin, (2006). Critical Phenomena in Atmospheric Precipitation. *Nat. Phys.*, 2, 393–396.
- Poli, P., C. O. Ao, M. de la Torre Juárez, J. Joiner, G. A. Hajj, and R. M. Hoff (2003). Evaluation of CHAMP Radio Occultation Refractivity using Data Assimilation Office Analyses and Radiosondes. *Geophys. Res. Lett.*, 30(15).
- Poli, P., J. Joiner, and E. R. Kursinski (2002). 1-DVAR Analysis of Temperature and Humidity using GPS Radio Occultation Refractivity Data. *J. Geophys. Res.*, 107(D20).
- Poli, P., P. Moll, F. Rabier, G. Desroziers, B. Chapnik, L. Berre, S. B. Healy, E. Andersson, and F.-Z. ElGuelai (2007). Forecast Impact Studies of Zenith Total Delay Data from European Near Real-Time GPS Stations in Météo France 4DVAR. *J. Geophys. Res.*, 112.

- Press, W. H., S. A. Teukolsky, W. T. Vetterling and B. P. Flannery (1992). Numerical Recipes in FORTRAN: The Art of Scientific Computing. Cambridge Univ. Press, Cambridge, UK.
- RECOMMENDATION ITU-R (2000). The Radio Refractive Index: Its Formula and Refractivity Data. P Series Radiowave Propagation: P. 453-7.
- RECOMMENDATION ITU-R (2013). Propagation by diffraction. P Series Radiowave Propagation: P.526-13.
- RECOMMENDATION ITU-R (2015). The Radio Refractive Index: Its Formula and Refractivity Data. P Series Radiowave Propagation: P.453-11.
- Reigber, C., G. Gendt, G. Dick and M. Tomassini (2002). Water Vapor Monitoring for Weather Forecasts. *GPS World*, 13(1):18-27.
- Reigber, C., H. Lühr, P. Schwintzer, and J. Wickert (eds., 2005). *Earth Observation with CHAMP: Results from Three Years in Orbit*. Springer, Berlin.
- Rieder, M. J. and G. Kirchengast (2001). Error Analysis and Characterization of Atmospheric Profiles retrieved from GPS Occultation Data. *J. Geophys. Res.*, 106(D23):31,755–31,770.
- Revuelta, A., C. Rodriguez, J. Mateos and J. Garmendia (1985). A model for the Estimation of Precipitable water. *Tellus*, 17B, 210-215.
- Rizos, C, S. Lim, T.A. Musa, S. Ses, A. Sharifuddin and K. Zhang, (2009). Atmospheric Remote Sensing Using GPS in the Australasian Region: From Temperate Climates to the Tropics, In: *Proceedings of the 2009 IEEE International Geoscience and Remote Sensing Symposium*, 12–17July, Cape Town, South Africa.
- Rizos, C. (2012). GPS As an Atmosphere Observing Technology: The IGS Products & Plans. ACSER GPS Remote Sensing Workshop, UNSW, Sydney, Australia, 5 December.
- Rocken, C., R. Ware, T. VanHove, F. Solheim, C. Alber, and J. Johnson, M. Bevis, and S. Businger, (1993). Sensing of Atmospheric Water Vapour With The Global Positioning System, *Geophys. Res. Lett.*, 20, 2631-2634.
- Rocken, C., van Hove, T., Johnson, J., Solheim, F., Ware, R., Bevis, M., Chiswell, T., and Businger, S. (1995). GPS/STORM GPS sensing of atmospheric water vapor for meteorology. *J. Atmos. Oceanic Technol.*, 12:468–478.

- Rocken C., R. Anthes, M. Exner, D. Hunt, S. Sokolovskiy, R. Ware, M. Gorbunov, W. Schreiner, D. Feng, B. Herman, Y-H. Kuo and X. Zou (1997). Analysis and validation of GPS/MET Data in the Neutral Atmosphere. *J Geophys Res* 102, 29,849–829, 860.
- Rocken, C., T. van Hove and R. Ware (1997b). Near Real-time GPS Sensing of Atmospheric Water Vapour. *Geophys. Res. Lett.*, 24(24):3221-3224.
- Rohm, W. and J. Bosy (2009). Local Tomography Troposphere Model Over Mountains Area. *Atmos. Res.*, 93, 777–783.
- Rohm, W. and J. Bosy (2011): The Verification of GPS Tropospheric Tomography Model in a Mountainous Area. *Adv. Space Res.*, 47, 1721–1730.
- Rohm, W. (2013): The Ground GPS Tomography – Unconstrained Approach, *Adv. Space Res.*, 51,501–513.
- Rohm, W., K. Zhang, and J. Bosy (2013). Unconstrained, Robust Kalman Filtering for GPS Troposphere Tomography. *Atmos. Meas. Tech. Discuss.*, 6, 9133–9162. DOI: 10.5194/amtd-6-9133-2013.
- Saastamoinen, J. (1972). Atmospheric Correction for Troposphere and Stratosphere in Radio Ranging of Satellites. *Geophysical Monograph 15*. Am. Geophys. Union, Washington, D.C., 247-252.
- Sanz, J. S., J. M. Juan, M. Hernandez-Pajeres (2012): *GPS Data Processing, vol. 1: Fundamentals and Algorithms*. ESA Communications, ISBN 978-92-9221-885-0.
- Satirapod, C. and P. Chalermwattanachai (2004). Impact of Different Tropospheric Models on GPS Baseline Accuracy: Case study in Thailand. A paper presented at the 2004 International Symposium on GPS/GPS.
- Scargle J.D. (1982). Studies in astronomical time series analysis. II - Statistical aspects of spectral analysis of unevenly spaced data. *Astrophysical Journal* 263:835-853.
- Scherllin-Pirscher, B., A. K. Steiner, G. Kirchengast, Y.-H. Kuo, and U. Foelsche (2011). Empirical Analysis and Modeling of Errors of Atmospheric Profiles from GPS Radio Occultation. *Atmos. Meas. Tech.*, 4, 1875–1890, doi:10.5194/amt-4-1875-2011.

- Schueler, T. (2001). On Ground-Based GPS Tropospheric Delay Estimation. PhD. Dissertation, Universität der Bundeswehr München.
- Schreiner, W., C. Rocken, S. Sokolovskiy and D. Hunt (2010). Quality Assessment of COSMIC/FORMOSAT-3 GPS Radio Occultation Data Derived from Single- and Double-Difference Atmospheric Excess Phase Processing. *GPS Solut.* 14:13–22, DOI 10.1007/s10291-009-0132-5.
- Seeber, G. (2003). *Satellite Geodesy*. 2nd completely revised and extended edition. Walter de Gruyter · Berlin.
- Seko, H., T. Kawabata, T. Tsuyuki, H. Nakamura, K. Koizumi and T. Iwabuchi (2004). Impacts of GPS-derived Water Vapor and Radial Wind Measured by Doppler Radar on Numerical Prediction of Precipitation. *J. Meteor. Soc. Japan*, 82(1B):473-489.
- Shangguan, M. (2014). Analysis and Derivation of the Spatial and Temporal Distribution of Water Vapour from GPS Observations. PhD. Dissertation, Technical University Berlin, Germany.
- Shangguan, M., K. Matthes, W. Wang and T-K Wee (2016). Validation of COSMIC Water Vapour Data in the Upper Troposphere and Lower Stratosphere using MLS, MERRA and ERA-Interim. *Atmos. Meas. Tech. Discuss.*, doi:10.5194/amt-2016-248.
- Shi, J., Y. Gao (2012). Improvement of PPP-inferred Tropospheric Estimates by Integer Ambiguity Resolution. *Advances in Space Research* 50 (2012) 1374–1382, doi: <http://dx.doi.org/10.1016/j.asr.2012.06.036>.
- Skone, S. (2001). the Impact of magnetic Storms on GPS Receiver Performance. *J. Geod.* 75, 457-268.
- Smith, E. K. and S. Weintraub (1953). The Constants in the Equation for Atmospheric Refractive Index at Radio Frequencies. *Proceedings of I.R.E.* 4,1035-1037.
- Smith, T. L., S. G. Benjamin, S. I. Gutman and S. Sahm (2004). Ongoing Assessment of GPS-IPW Impact on RUC Forecasts. In *Proceedings of the 20th Conference on Weather Analysis and Forecasting/16th Conference on Numerical Weather Prediction*.

- Smith, T. L., S. G. Benjamin, S. I. Gutman and S. Sahm (2007). Short-Range Forecast Impact from Assimilation of GPS-IPW Observations into the Rapid Update Cycle. *Monthly Weather Review*, 135:2914-2930.
- Sokolovskiy, S. (2003). Effect of Superrefraction on Inversions of Radio Occultation Signals in the Lower Troposphere. *Radio Sci.*, 38(3).
- Sokolovskiy, S. V. (2001). Tracking Tropospheric Radio Occultation Signals from Low Earth Orbit. *Radio Sci.*, 36(3):483–498.
- Staten, P. W. (2008). An Evaluation of Radio Occultation Measurements for Long-Term Tropopause Monitoring. M.Sc. Thesis, The University of Utah.
- Steiner, A. K., G. Kirchengast and H. P. Ladreiter (1999). Inversion, Error Analysis, and Validation of GPS/MET Occultation Data. *Ann. Geophys.*, 17:122-138.
- Stoew, B. and G. Elgered (2004). Characterization of Atmospheric Parameters using a Ground Based GPS Network in North Europe. *J. Meteor. Soc. Japan*, 82(1B):587-596.
- Sudhir, M. S. (2003). Investigations into the Estimation of Tropospheric Delay and Wet Refractivity Using GPS Measurements, M.Sc. Thesis, Geomatics Engineering Department, University of Calgary, Alberta, Canada.
- Suparta, W., J. Adnan and M. A. M. Ali (2011). Monitoring the Association between GPS PWV and Lightning Activity during the 2009 Winter Monsoon over Bangi Malaysia. *International Conference on Environment Science and Engineering (ICESE 2011)*.
- Suparta, W., J. Adnan and M. A. M. Ali (2012). Monitoring of GPS Precipitable Water Vapour during the Severe Flood in Kelantan. *Am. J. Applied Sci.*, 9 (6), 825-831.
- Suparta, W., M. Muhammad, M. Singh, J. Singh, F. T. Tangang, M. Abdullah, M. T. Islam (2016). Variability of GPS Water Vapour Associated with Warming Activity in Peninsular Malaysia during the period of 2008–2011. *J. Water Clim. Change* 7 (1) 240-250; DOI: 10.2166/wcc.2015.028.
- Syndergaard, S. (2002). A New Algorithm for Retrieving GPS Radio Occultation Total Electron Content. *Geophys. Res. Lett.*, 29(16).
- Teng W.-H., C.-Y. Huang, S.-P. Ho, Y.-H. Kuo, and X.-J. Zhou, (2013). Characteristics of Global Precipitable Water in ENSO Events Revealed by

- COSMIC Measurements. *J. Geophys. Res. Atmospheres*, 118, 1–15, doi:10.1002/jgrd.50371.
- Thayer, G.D. (1974): An Improved Equation for the Radio Refractive Index of Air. *Radio Sc.*, 9(10), 803-807. DOI: 10.1029/RS009i010p00803.
- Tomasi, C. (1984). Vertical distribution features of atmospheric water vapor in the Mediterranean, Red Sea, and Indian Ocean. *J. Geophys. Res. Atmospheres* 89(ND2):2563-2566 • DOI: 10.1029/JD089iD02p02563.
- Tralli, D. M. and S. M. Lichten (1990). Stochastic Estimation of Tropospheric Path Delays in Global Positioning System Geodetic Measurements. *Bull. Géod.*, 64:127-159.
- Tregoning, P., R. Boers, D. O'Brien and M. Hendy (1998). Accuracy of Absolute Precipitable Water Vapour Estimates from GPS Observations. *J. Geophys. Res.*, 103(D22):28,701-28,710.
- Tsuda, T.; K. Heki; S. Miyazaki; K. Aonashi; K. Hirahara; H. Nakamura; M. Tobita; F. Kimata; T. Tabei; T. Matsushima; F. Kimura; M. Satomura; T. Kato and I. Naito (1998). GPS Meteorology Project of Japan—Exploring Frontiers of Geodesy. *Research News, Earth Planets Space*, 50(10).
- Tsuda, T., X. Lin, H. Hayashi and Noersomadi (2011). Analysis of Vertical Wave Number Spectrum of Atmospheric Gravity Waves in the Stratosphere using COSMIC GPS Radio Occultation Data. *Atmos. Meas. Tech. Discuss.*, 4, 2071–2097, doi:10.5194/amtd-4-2071-2011.
- University Centre for Atmospheric Research (2014). CDAAC COSMIC Data and Product. Accessed on 30 February 2014 via: [cosmic-io.cosmic.ucar.edu/cdaac/product.html](http://cosmic-io.cosmic.ucar.edu/cdaac/product.html).
- University Centre for Atmospheric Research (2013). COSMIC Program Office. Accessed on 25 April 2013 via: <http://www.cosmic.ucar.edu/ro.html>
- University of Colorado Boulder (2015). GPS Constellation. In *Global Positioning System Overview*. Available and accessed on 22 December 2015 via: [http://www.colorado.edu/geography/gcraft/notes/gps/gps\\_f.html](http://www.colorado.edu/geography/gcraft/notes/gps/gps_f.html)
- van der Marel, H. and The COST-716 Team (2004). COST-716 Demonstration Project for the Near Real-Time Estimation of Integrated Water Vapour from GPS. *Phys. Chem. Earth*, 29:187-199.

- Varmaghani, A. (2012). An Analytical Formula for Potential Water Vapor in an Atmosphere of Constant Lapse Rate. *Terr. Atmos. Ocean. Sci.*, 23, 17-24, doi: 10.3319/TAO.2011.06.28.01(A).
- Vedel, H (2008). Expected Future Developments of Ground-based GPS Meteorology. Slide Presented at E-GVAP (EUMETNET GPS Water Vapour Programme) Workshop November 6, DMI, Copenhagen.
- Vedel, H, S. de Haan and J. Jones (2008). About E-GVAP and the Collaboration Between Geodesy and Meteorology. Slide Presented at E-GVAP (EUMETNET GPS Water Vapour Programme) Workshop November 6, DMI Copenhagen.
- Vedel, H., X.-Y. Huang, J. Haase, M. Ge, and E. Calais (2004). Impact of GPS Zenith Tropospheric Delay data on Precipitation Forecasts in Mediterranean France and Spain. *Geophys. Res. Lett.*, 31.
- Vedel, H. and K. Sattler (2002). Impact Study of Assimilation of GPS Slant Delays. Technical Report D41, Danish Meteorological Institute, Copenhagen.
- Vergados, P., A. J. Mannucci, C. O. Ao, J. H. Jiang and H Su (2015). On the comparisons of tropical relative humidity in the lower and middle troposphere among COSMIC radio occultations and MERRA and ECMWF data sets, *Atmospheric Measurement Techniques* 8.4: 1789-1797.
- Vespe F., J. Wickert, C. Benedetto and R. Pacione (2013). Derivation of Water Vapour Content from GPS Radio Occultation Observations. In Böhm J. and Schu H. (eds) *Atmospheric effects in space geodesy*, Springer-Verlag 2013, ISBN 978-3-642-36932-2 (eBook) 549-554.
- Vespe, F., C. Benedetto and R. Pacione (2004). The use of Refractivity Retrieved by Radio Occultation Technique for the Derivation of Atmospheric Water Vapour Content. *Phys. Chem. Earth*, 29:257–265.
- Vomel, H., H. Selkirk, L. Miloshevich, J. Valverde, J. Valdes, E. Kyro, R. Kivi, W. Stolz, G. Peng and J. A. Diaz (2007). Radiation dry bias of the Vaisala RS92 humidity sensor. *J. Atmos. Oceanic Tech.* 24,953–963.
- Wang, J., and L. Zhang (2008). Systematic Errors In Global Radiosonde Precipitable Water Data from Comparisons with Ground-Based GPS Measurements. *J. Clim.* 21, 2218–2238.

- Wang, J; L. Zhang; J. Braun; T. V. Hove; S. Worley; Z. Ji; T. Ning and G. Elgered (2012). Monitoring Water Vapour Variability with Ground-based GPS Measurements: Diurnal cycle to long-term trend. UNAVCO, Science Workshop.
- Wang, B-R., X-Y. Liu and Wang, J-K (2013). Assessment of COSMIC radio occultation retrieval product using global radiosonde data, *Atmospheric Measurement Techniques* 6.4: 1073-1083.
- Wang, J, L. Zhang, and A. Dai (2005). Global estimates of water vapor-weighted mean temperature of the atmosphere for GPS applications, *J. Geophys. Res. D: Atmospheres*, 110 (21), D21101, doi:10.1029/2005JD006215.
- Wagner, T.; S. Beirle; D. Loyola; K. Mies and S. Slijkhuis (2011). Retrieval of Total Precipitable Water from GOME-1, SCIAMACHY and GOME-2. ESA DUE GlobVapour Project. Accessed on 24 April, 2013 from: [http://www.globvapour.info/newsarchive.html#jan\\_2011](http://www.globvapour.info/newsarchive.html#jan_2011).
- Ware, R., M. Exner, D. Feng, M. Gorbunov, K. Hardy, B. Herman, Y. Kuo, T. Meehan, W. Melbourne, C. Rocken, W. Schreiner, S. Sokolovkiy, F. Solheim, X. Zou, R. Anthes, S. Businger, and K. Trenberth (1996). GPS Sounding of the Atmosphere from Low Earth Orbit: Preliminary Results. *Bull. Am. Meteorol. Soc.*, 77(1).
- Ware, R., C. Alber, C. Rocken and F. Solheim (1997). Sensing integrated water vapor along GPS ray paths, *Geophys. Res. Lett.*, 24, 4, 417–420, doi:10.1029/97GL00080.
- Ware, R. H., D. W. Fulker, S. A. Stein, D. N. Anderson, S. K. Avery, R. D. Clark, K. K. Droegemeier, J. P. Kuettnner, J. B. Minster, and S. Sorooshian (2000). SuomiNet: A Real-Time National GPS Network for Atmospheric Research and Education. *Bull. Am. Meteorol. Soc.*, 81(4):677- 694.
- Wee, T.-K. and Y.-H Kuo (2014). Advanced stratospheric data processing of radio occultation with a variational combination for multifrequency GPS signals, *Journal of Geophysical Research: Atmospheres* 119.19.
- Weston, N.D. and Schwieger, V. (2010). Cost Effective GNSS Positioning Techniques. FIG Commission 5 Publications, No. 49.



- Wick, G. A., Y.-H. Kuo, F. M. Ralph, T.-K. Wee, and P. J. Neiman, (2008). Intercomparison of Integrated Water Vapor Retrievals From SSM/I and COSMIC. *Geophys. Res. Lett.*, 35, L21805, doi:10.1029/2008GL035126.
- Wickert, J., R. Galas, T. Schmidt, G Beyerle, C. Reigber, C. Forste and M. Ramatschi (2004). Atmospheric Sounding with CHAMP: GPS Ground Station Data for Occultation Processing. *Phys. Chem. Earth, (A/B/C)*; 29(2-3), 267–275. Doi: 10.1016/j.pce.2004.01.015.
- Wickert, J., R. Galas, G Beyerle; R. König and C. Reigber (2001). GPS Ground Station Data for CHAMP Radio Occultation Measurements. *Phys. Chem. Earth, (A)*, 26(6-8), 303-511, Pii: S1464-1895(01)00092-8.
- Wickert, J., G. Beyerle, M. Bender, Z. Deng, G. Dick, C. Falck, M. Ge, G. Gendt, S. Heise, N. Jakowski, G. Michalak, M. Ramatschi, T. Schmidt, S. Schön and M. Semmling (2012). GPS Atmosphere Sounding. Lecture presented at Shanghai, Summer School Space Geodesy. Shanghai, China, August 22.
- Wielgosz, P., Paziewski, J., Krankowski, A., Kroszczyński, K., and Figurski, M. (2012). Results of the Application of Tropospheric Corrections from Different Troposphere Models for Precise GPS Rapid Static Positioning, *Acta Geophys.*, 60, 1236–1257, 2012.
- Wolfe, D. E. and S. I. Gutman (2000). Developing an Operational, Surface-Based, GPS, Water Vapour Observing System for NOAA: Network Design and Results. *J. Atmos. Oceanic Technol.*, 17:426-440.
- Wu Y.-Y., Z.-J. HONG, P. GUO, J. ZHENG (2010). Simulation of Atmospheric Refractive Profile Retrieving from Low-elevation Ground-based GPS Observations. *Chinese J. Geophys.* 53 (4), 639-645.
- Wu X., X. Wang, and D. R. LÜ (2014). Retrieval of Vertical Distribution of Tropospheric Refractivity through Ground-Based GPS Observation. *observation. Adv. Atmos. Sci.*, 31(1), 37–47, doi: 10.1007/s00376-013-2215-
- Xia, P., C. Cai and Z. Liu (2013): GPS Troposphere Tomography Based on Two-step Reconstructions Using GPS Observations and COSMIC Profiles. *Ann. Geophys.*, 31, 1805–1815, doi:10.5194/angeo-31-1805-2013.

- Xie, F., D. L. Wu, C. O. Ao, and A. J. Mannucci (2010): Atmospheric Diurnal Variations Observed with GPS Radio Occultation Soundings. *Atmos. Chem. Phys.*, 10, 6889–6899, doi: 10.5194/acp-10-6889-2010.
- Yen, N. L., C.-J. Fong and G.-S. Chang (2012). Approaching the First Global Radio Occultation Operational Mission Using Constellation LEO Satellites. In proceedings of EUMETSAT Meteorological Satellite Conference, Sopot, Poland, 3-7 September 2012.
- Yue, X., W. S. Schreiner, Y.-H. Kuo, D. C. Hunt, C. Rocken (2013). GPS Radio Occultation Technique and Space Weather Monitoring. In Proceedings of the 26<sup>th</sup> International Technical Meeting of the ION Satellite Division, ION GPS+ 2013, Nashville, Tennessee, September 16-20.
- Yue, X., W. S. Schreiner, N. M. Pedatella and Y.-H. Kuo (2016), Characterizing GPS Radio Occultation Loss of Lock due to Ionospheric Weather, *Space Weather*, 14, doi:10.1002/2015SW001340. Available: <https://www.researchgate.net/publication/>, accessed June 20, 2016.
- Yunck, T. P. and G. A. Hajj (2005). Atmospheric and Ocean Sensing with GPS. In Reigber, C., Lühr, H., Schwintzer, P., and Wickert, J. (eds.). *Earth Observation with CHAMP: Results from Three Years in Orbit*. Springer, Berlin.
- Zhang, M., Ni, Y. Y. and F. Zhang (2007). Variational Assimilation of GPS Precipitable Water Vapor and Hourly Rainfall Observations for a Meso-Scale Heavy Precipitation Event During the 2002 Mei-Yu Season. *Adv. Atmos. Sci.*, 24(3):509-526.
- Zhang, K., T. Manning, S. Wu, W. Rohm, D. Silcock, and S. Choy (2015). Capturing the Signature of Severe Weather Events in Australia Using GPS Measurements. *IEEE Journal of selected topics in Applied Earth Observations and Remote Sensing*, 8 (4).
- Zou, X., H. Liu, and R. A. Anthes (2002). A Statistical Estimate of Errors in the Calculation of Radio-Occultation Bending Angles Caused by a 2D Approximation of Ray Tracing and the Assumption of Spherical Symmetry of the Atmosphere. *J. Atmos. and Oceanic Tech.* 19, 51–64.